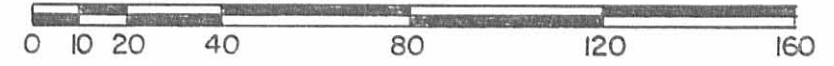


REV 10-6-05

MAP ROOM



N



Scale: 1" = 40'

REFERENCES:

- SLICERS ADDITION (10-5-1849), Plat Cab. A Slide 2.
- W. W. Booze Survey (5-2-1945), City F. B. No. 246 Pages 27-28.
- Gasaway Survey (11-1-1947), City F. B. No. 246 Page 81.
- Ritter Survey (11-23-1959), City F. B. No. 330 Pages 61-62.

SYMBOLS:

- - 1" Iron Pipe Fd.
- - 5/8" x 30" Rebars Set.
- ⊗ - 1 1/2" Iron Pipes Fd.

- Allie J. Miller Survey, Inskeep Book No. 4 Page 27.
- G. B. Ritter Survey (6-20-1944), Inskeep Book No. 7 Page 81.



LILE SURVEY - Part of Lots No. 277 and 278, Slicers Addition, City of Bellefontaine, Lake Township, Logan County, Ohio.

SCALE: 1" = 40'	APPROVED BY:	DRAWN BY DEF
DATE: 9-13-2005		REVISED

*Daniel E. Gilbert*  
 Daniel E. Gilbert, P.S.  
 Reg. Sur. No. 5402

DRAWING NUMBER  
 2005-006

INDEXED ON MAP  
 2254 IP

File

DESCRIPTION OF PROPERTY  
on West Auburn Avenue  
in Bellefontaine, Ohio  
to be conveyed by Gilbert B. Ritter et ux

Situated in the City of Bellefontaine, county  
of Logan and state of Ohio and described as follows:

69 feet off the north end of lot number 11 in  
Slicer's Addition to the village (now city) of Belle-  
fontaine as the same is known and described on the re-  
corded plat of said addition, said lot being number  
278 in said city according to the consecutive numbering  
of lots therein.

Alan A. Gushup




2254

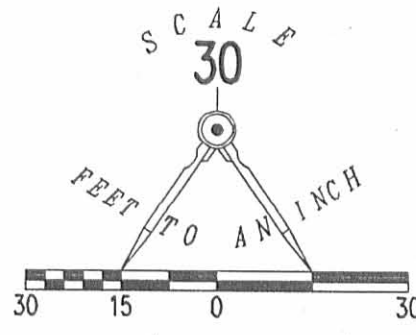
2D

INDEXED IN MAP

RECID 5-1-09 SMJ/OL

LEGEND:

-  STONE FOUND IN MONUMENT BOX
-  5/8 INCH IRON ROD FOUND
-  5/8 INCH IRON ROD SET



AUBURN AVENUE (60')

DETROIT STREET (60')

MICHAEL L. LILE  
PART OF LOT 278  
O.R. 810, PG. 281  
TRACT III

S 08°53'00" W  
100.05'

LEVI W. LILE  
PART OF LOT 277  
O.R. 706, PG. 236

DAVID HESS II  
PART OF LOT 276  
O.R. 326, PG. 015

N 08°53'00" E  
40.05'

S 81°00'00" E  
110.00'

0.101 ACRE

S 08°53'00" W  
40.05'

TIM R. WENGER  
PART OF LOT 277  
O.R. 935, PG. 677

N 81°00'00" W

LOT 277  
LOT 276

TIM R. WENGER  
PART OF LOT 276  
O.R. 935, PG. 677


(BASIS FOR BEARINGS)  
S 08°53'00" W 737.58'

RETRACEMENT SURVEY OF THE  
MANDY R. PEQUIGNOT  
PART OF LOTS 276 AND 277  
SLICERS ADDITION  
PLAT CABINET A, SLIDE 1  
OFFICIAL RECORD 591, PAGE 367  
CITY OF BELLEFONTAINE  
LAKE TOWNSHIP  
LOGAN COUNTY, OHIO

BUCKINGHAM AVENUE (30')

SURVEYED BY:

*William K. Bruce*  
WILLIAM K. BRUCE  
PROFESSIONAL SURVEYOR 7437  
APRIL 29, 2009



ORIGINAL STAMP IN GREEN

COPYRIGHT 2009 BY:

LEE SURVEYING & MAPPING CO., INC.  
117 North Madriver Street  
BELLEFONTAINE, OHIO 43311  
(937) 593-7335  
surveys@lsmcinc.us

KSS D0409 4781049 L-4781-3

2 WORKING DAYS  
**BEFORE YOU DIG**  
CALL TOLL FREE **800-362-2764**  
OHIO UTILITIES PROTECTION SERVICE.

INDEXED ON MAP  
2254 3P