

PARCEL DESCRIPTION-

The Westerly part of Outlot No. 136 in the City of Bellefontaine, Logan County, Ohio, and more particularly described as follows -

Beginning at the Southwesterly corner of said Outlot No. 136 as it now exists (being eighteen feet Northerly from the centerline of Colton Avenue) -

Thence N. $20^{\circ}34'$ W. a distance of one hundred fifty-two (152) feet to a point -

Thence S. $88^{\circ}28'$ E. a distance of one hundred eighty-one and $72/100$ (181.72) feet to a point -

Thence S. $41^{\circ}22'$ E. a distance of one hundred seventy-seven and $2/10$ (177.2) feet to a point on the Northerly line of said Colton Avenue (said line being eighteen feet Northerly of the street centerline as platted) -

Thence S. $89^{\circ}59'$ W., along said Northerly line of Colton Avenue, a distance of two hundred forty-four and $91/100$ (244.91) feet to the point of beginning -

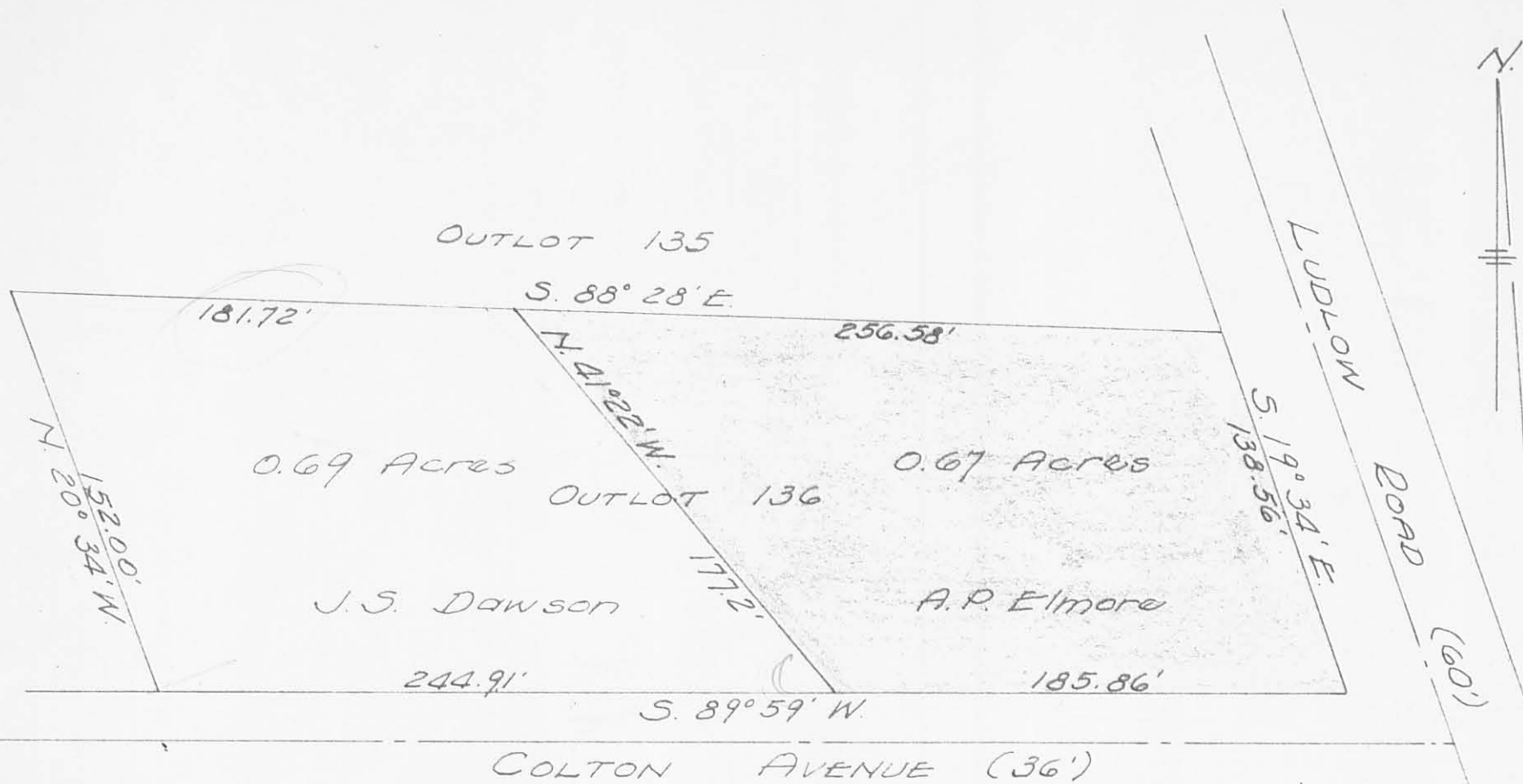
Containing $69/100$ (0.69) acres of land, be the same more or less.

Cecil E. Mengerink
Registered Surveyor #3151.

INDEXED ON MAP

2577 ID

Rec INDEXED ON MAP
2/17/61
D.E.G.



PLAT SHOWING DIVISION
 OF OUTLOT 136.
 Bellefontaine, Ohio.

Cecil E. Menges
 Reg. Surv. #3151.

INDEXED ON MAP

2577 IP

INDEXED ON MAP
2/16/61.

RICHEY SUBDIVISION

S.28

T.4

R.14

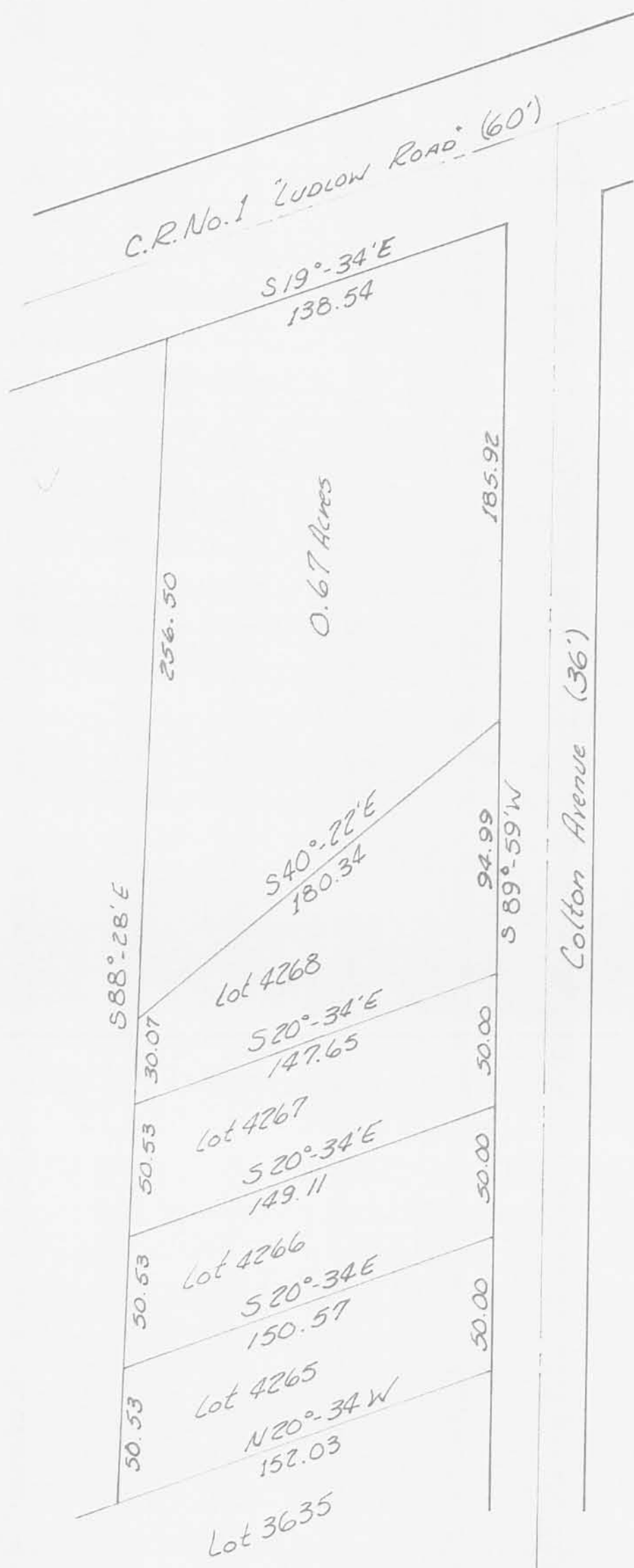

LAKE
LOGAN COUNTY

TOWNSHIP
OHIO

1" = 50'

SEPT, 1972

OUTLOT 136



SURVEYOR'S CERTIFICATE

The accompanying Plat represents a Sub-division of Part of O.L. 136. All measurements are in feet and tenths of feet. I certify that the accompanying plat is a correct representation.

Daniel C. Gilbert, P.S.

Registered Surveyor No. 5402

PREPARED BY: Paul R. Clapsaddle
Surveyor In Training No. 1127

DEDICATION

Know all men by these present that Doug RICHEY, proprietor of the land indicated on the accompanying plat has authorized the Subdivision of this part of O.L. 136.

WITNESS:

Doug Richey _____

STATE OF OHIO COUNTY OF LOGAN

Be it remembered on this _____ day of _____ in the year of our Lord One Thousand Nine Hundred and Seventy Two before me a Notary Public in and for said county came Doug Richey and acknowledged the signing thereof to be his voluntary act.

My Commission Expires _____

Jack V. Thomas
Notary Public
Logan County, Ohio

Recommend APPROVAL
Cecil E. P. ...
City Engr.

Approved by City Planning Comm.

by Charles ...
Chairman

210624

The within lots transferred this 28th day of Sept, 1972. Jerry ...
Auditor of Logan Co.

Received for record at _____ o'clock _____ M. on the 28th day of September, 1972.

Recorded in Plat Book _____
Volume 5 E, Page _____

Auth. ...
Recorder of Logan Co.

Original Tracing on file in Office of City Engr.