


Description
Gas Regulator Station
Bellefontaine, Ohio

Situate in the Southwest quarter of Section 34, Town 4, Range 14 M.R.S., City of Bellefontaine, and being part of a 10.61 acre tract as deeded to Hare Homes, Inc., and recorded in Deed Book 317, Page 604 of the Deed Records of Logan County, Ohio.

Beginning at the intersection of the North line of Carter Street and the West line of the C.C.C. & St. Louis Railroad, thence, North $84^{\circ}30'$ West along the North line of Carter Street a distance of 432.20 feet to a point, thence, North $5^{\circ}30'$ East a distance of 30.00 feet to an iron pin for the true place of beginning of the tract herein described, said iron pin place of beginning also being the Northeast corner of a 1200 square foot parcel leased to the Ohio Fuel Gas Company as recorded in lease, Vol. 10, Page 61 of the Lease Records of Logan County, Ohio, thence, continuing North $5^{\circ}30'$ East a distance of 20.00 feet to an iron pin, thence, North $84^{\circ}30'$ West a distance of 20.00 feet to an iron pin, thence South $5^{\circ}30'$ West a distance of 20.00 feet to an iron pin in the North line of the said Ohio Fuel Gas Company leased area, thence South $84^{\circ}30'$ East with the North line of said leased area a distance of 20.00 feet to the place of beginning, containing 400 square feet more or less.

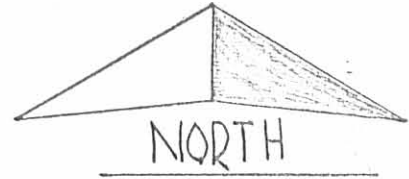
6-11-69

James E. Hudson
Reg. Surveyor # 5212

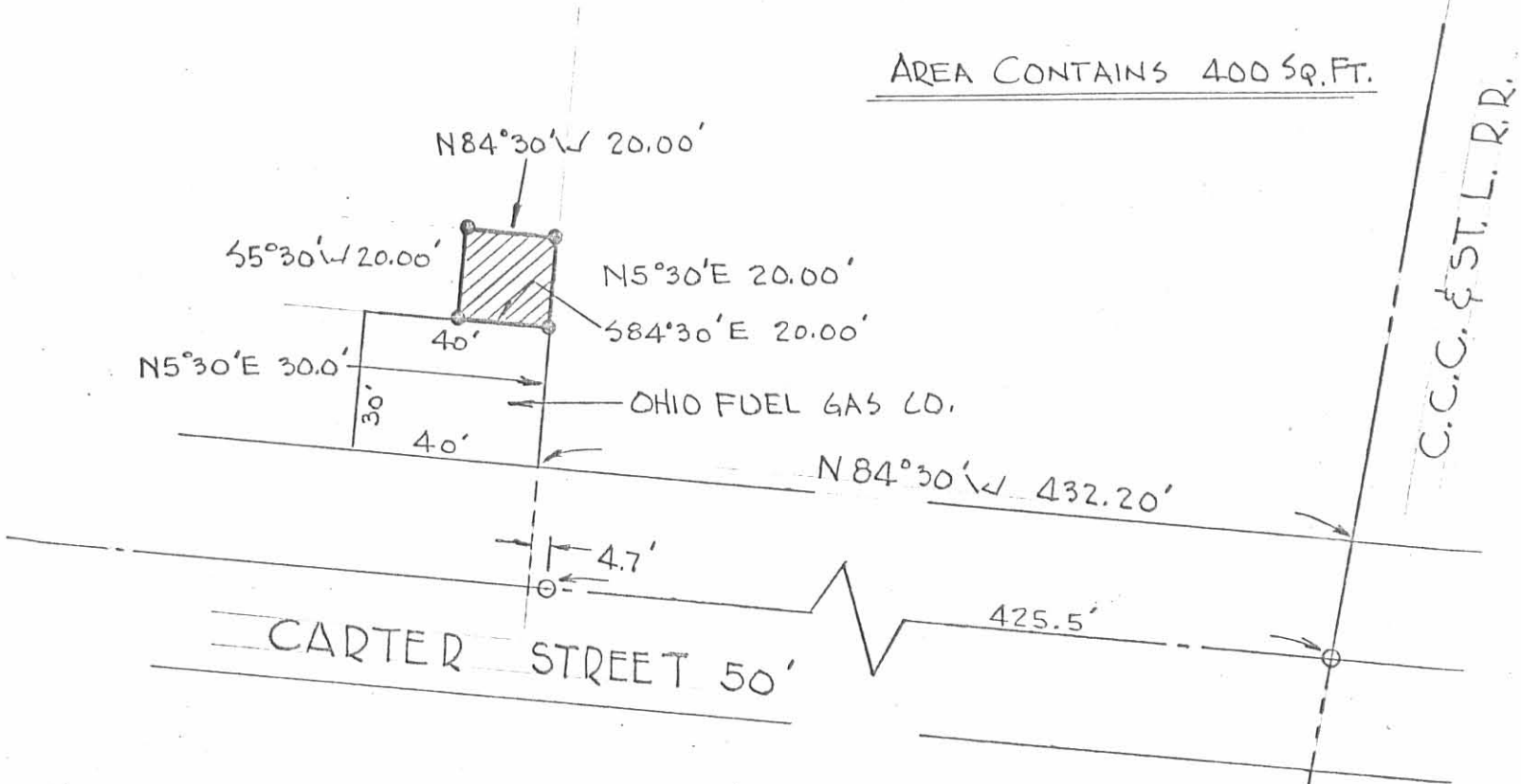


THE DAYTON POWER AND LIGHT COMPANY - LAND SURVEY

SURVEYED BY R. WILSON	OWNER DAYTON POWER & LIGHT CO.	PROJ. NO. 68747
DATE SURVEYED 6-10-69		SHEET 1 OF 1 SHEETS
DRAWN BY HUDSON	LOCATION N.S. CARTER ST. W. OF C.C.C. & ST. L. RAILROAD	GAS <input checked="" type="checkbox"/> ELECTRIC <input type="checkbox"/>
CHECKED	CORP. <input checked="" type="checkbox"/> TWP. <input type="checkbox"/> BELLEFONTAINE ACRES 400 SQ. FT.	DATE 6-11-69
APPROVED	COUNTY LOGAN	REV. —
APPROVED	SEC. 34 T. 4 R. 14 E M.S.	SCALE 1" = 40'



AREA CONTAINS 400 SQ. FT.



●	= IRON PINS SET
○	= IRON PINS FOUND

INDEXED ON MAP

4547 IP