

Runkle to Hammond Survey Description

May, 1972

Being situated in the City of Bellefontaine, Lake Township, Logan County, Ohio; Section 34, Town 4, Range 14 and being a part of City Lot No. 3730 that is described as follows:

Beginning at a iron in the south line of said Lot #3730 that is East 5.0 feet from the southwest corner of said Lot #3730.

Thence parallel with the west line of said Lot #3730 North 100.99 feet to a iron in the north line of Lot #3730.

Thence with the north line of Lot #3730 East 12.0 feet to a iron.

Thence parallel with the east line of Lot #3730 South 101.02 feet to a iron in the south line of said Lot #3730.

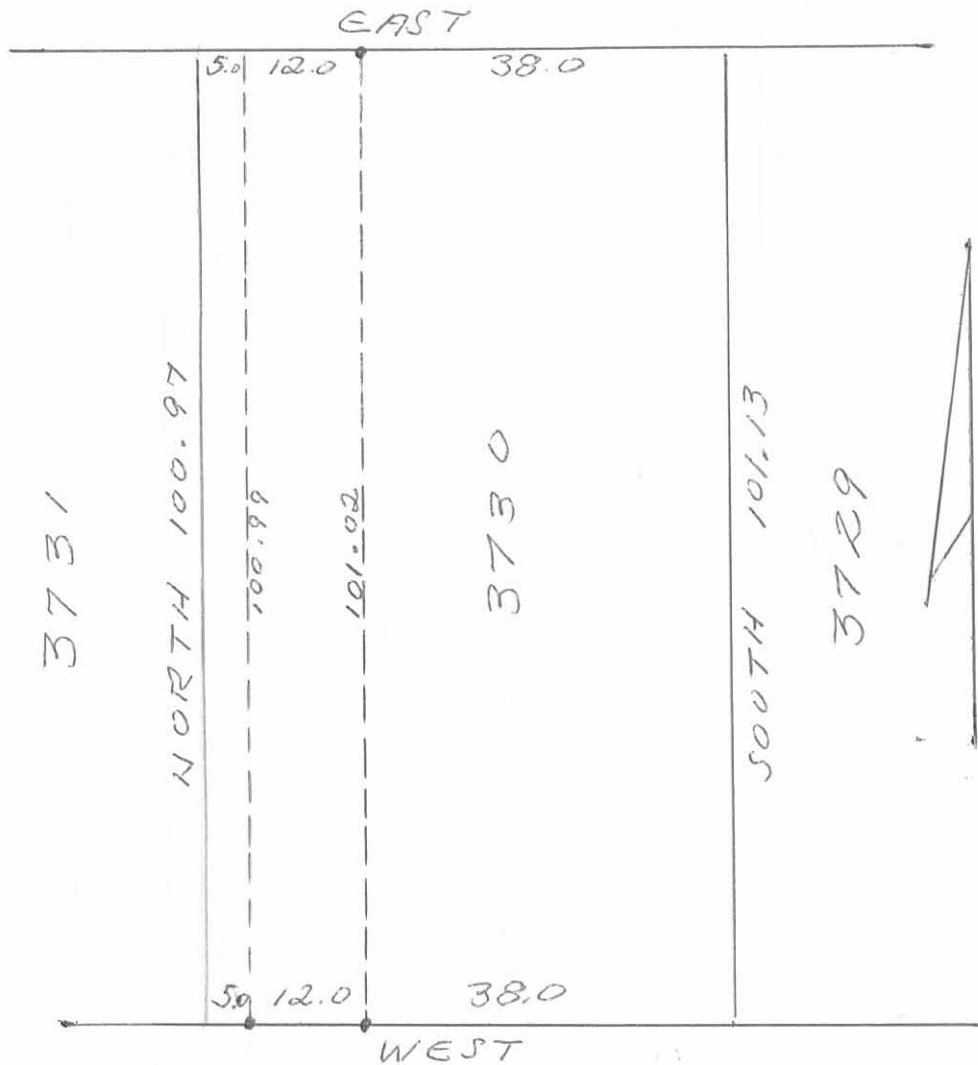
Thence with the south line of Lot #3730 West 12.0 feet to the place of beginning.

Owen K. Shirk
Surveyor 4271

5104 1D

INDEXED ON MAP

RUNKLE - HAMMOND SURVEY
 A PART OF BELLEFONTAINE LOT 3730
 LAKE TOWNSHIP, LOGAN COUNTY, OHIO
 SECTION 34, TOWN 4, RANGE 14 1" = 20'



WASHINGTON AVE.

Owen K. Shirk
 Surveyor 4271

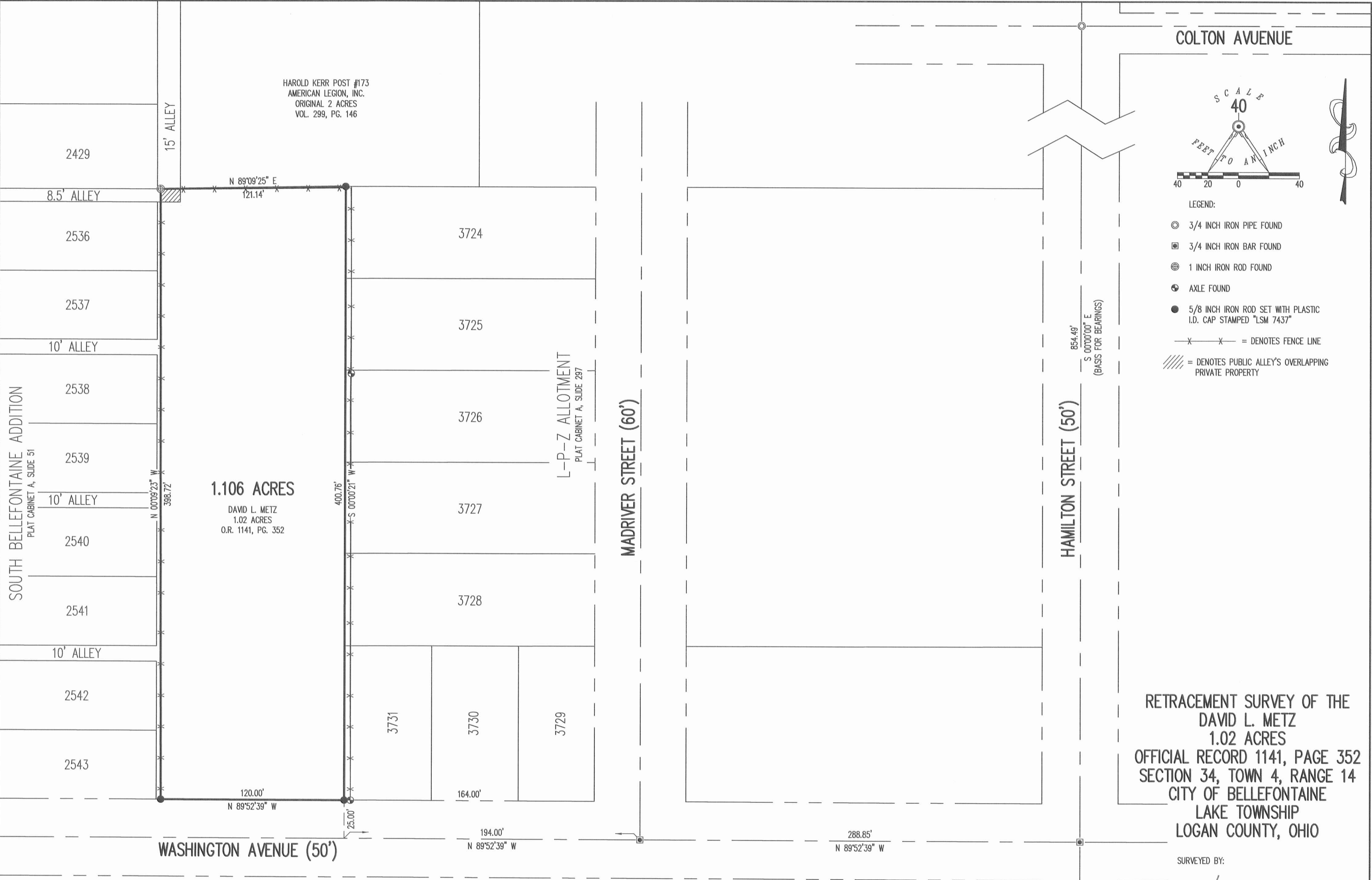
5-9-72

5104 1P

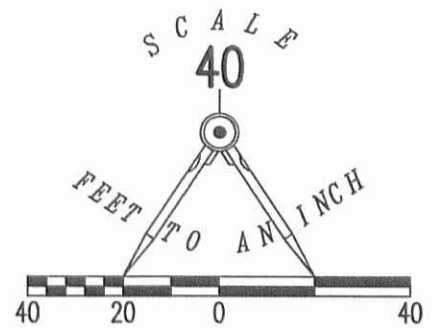
INDEXED ON MAP

12-10-15

APPROVED



COLTON AVENUE



- LEGEND:
- ⊙ 3/4 INCH IRON PIPE FOUND
 - ⊠ 3/4 INCH IRON BAR FOUND
 - ⊕ 1 INCH IRON ROD FOUND
 - ⊕ AXLE FOUND
 - 5/8 INCH IRON ROD SET WITH PLASTIC I.D. CAP STAMPED "LSM 7437"
 - x — = DENOTES FENCE LINE
 - /// = DENOTES PUBLIC ALLEY'S OVERLAPPING PRIVATE PROPERTY

SOUTH BELLEFONTAINE ADDITION
PLAT CABINET A, SLIDE 51

1.106 ACRES
DAVID L. METZ
1.02 ACRES
O.R. 1141, PG. 352

L-P-Z ALLOTMENT
PLAT CABINET A, SLIDE 297

MADRIVER STREET (60')

HAMILTON STREET (50')

RETRACEMENT SURVEY OF THE
DAVID L. METZ
1.02 ACRES
OFFICIAL RECORD 1141, PAGE 352
SECTION 34, TOWN 4, RANGE 14
CITY OF BELLEFONTAINE
LAKE TOWNSHIP
LOGAN COUNTY, OHIO

SURVEYED BY:
William K. Bruce
WILLIAM K. BRUCE
PROFESSIONAL SURVEYOR 7437
DECEMBER 3, 2015



COPYRIGHT 2015 BY:
LEE SURVEYING & MAPPING CO., INC.
117 North Madriver Street
BELLEFONTAINE, OHIO 43311
(937) 593-7335
WWW.LSMINC.US
surveys@lsminc.us
KSS D1015 60231015 L-6023-2

2 WORKING DAYS
BEFORE YOU DIG
CALL TOLL FREE 800-362-2764
OHIO UTILITIES PROTECTION SERVICE

INDEXED ON MAP
5104 28