


PER ID 5-28-08 SMY OR



2 WORKING DAYS

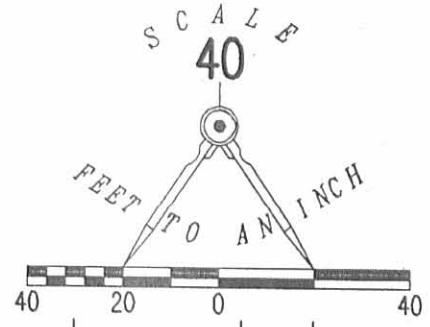
BEFORE YOU DIG

CALL TOLL FREE **800-362-2764**

OHIO UTILITIES PROTECTION SERVICE.

LEGEND:

- STONE FOUND IN MONUMENT BOX
- AXLE FOUND IN MONUMENT BOX
- 1 INCH IRON PIPE FOUND
- 2 INCH IRON PIPE FOUND WITH BOLT IN CENTER
- 5/8 INCH IRON ROD SET
- MAG NAIL SET



S 89°10'30" E 265.93'

POWELL AVENUE (50')

N 01°09'50" E 471.68'

KENNEDY STREET (50')

LOT 1396

LOT 1395

LOT 1391

LOT 1392

15' ALLEY

ELM STREET (50')

S 00°00'00" E 471.16'
(BASIS FOR BEARINGS)

10' ALLEY S 89°17'30" E

LOT 1386

LOT 1385

LOT 1384

WILLIAM ROSE AND
CONNIE S. ROSE
O.R. 839, PG. 227

LOT 1383

JEANETTE MOSIER
15 FOOT ALLEY
(VACATED-VOL. 362, PG. 175)
O.R. 599, PG. 527
(REF. VOL. 362, PG. 416)

N 00°34'57" E
119.99'

98.72'

99.94'

N 89°17'30" W

35' 15'


S 00°00'00" E
120.00'

WILLIAMS AVENUE (60')

N 89°17'30" W 275.50'

SURVEYED BY:

RETRACEMENT SURVEY OF THE
NORTH LINES OF LOTS 1383 AND 1384
GARDNER ADDITION NO. 5
PLAT CABINET A, SLIDE 21
CITY OF BELLEFONTAINE
LAKE TOWNSHIP
LOGAN COUNTY, OHIO



ORIGINAL STAMP IN GREEN

William K. Bruce

WILLIAM K. BRUCE
PROFESSIONAL SURVEYOR 7437
MAY 27, 2008

COPYRIGHT 2008 BY:
LEE SURVEYING & MAPPING CO., INC.
117 North Madriver Street
BELLEFONTAINE, OHIO 43311
(937) 593-7335
surveys@lsmcinc.us

KSS D0508 4631048 L-4631-3

5873 IP