

DEED DESCRIPTION

Emmett Dean Ransbottom
To
Dempsey L. Martin

Being Lot Number 787 in McBeths Addition to the City of Bellefontaine,
Ohio, EXCEPT 109.00 feet off of the north end thereof.

Surveyed March 14, 1977
By Larry E. Blosser SIT #1199


Checked by: Cecil E. Mergersink
Registered Surveyor # 3151

Dempsey L. Martin
To
Emmett Dean Ransbottom


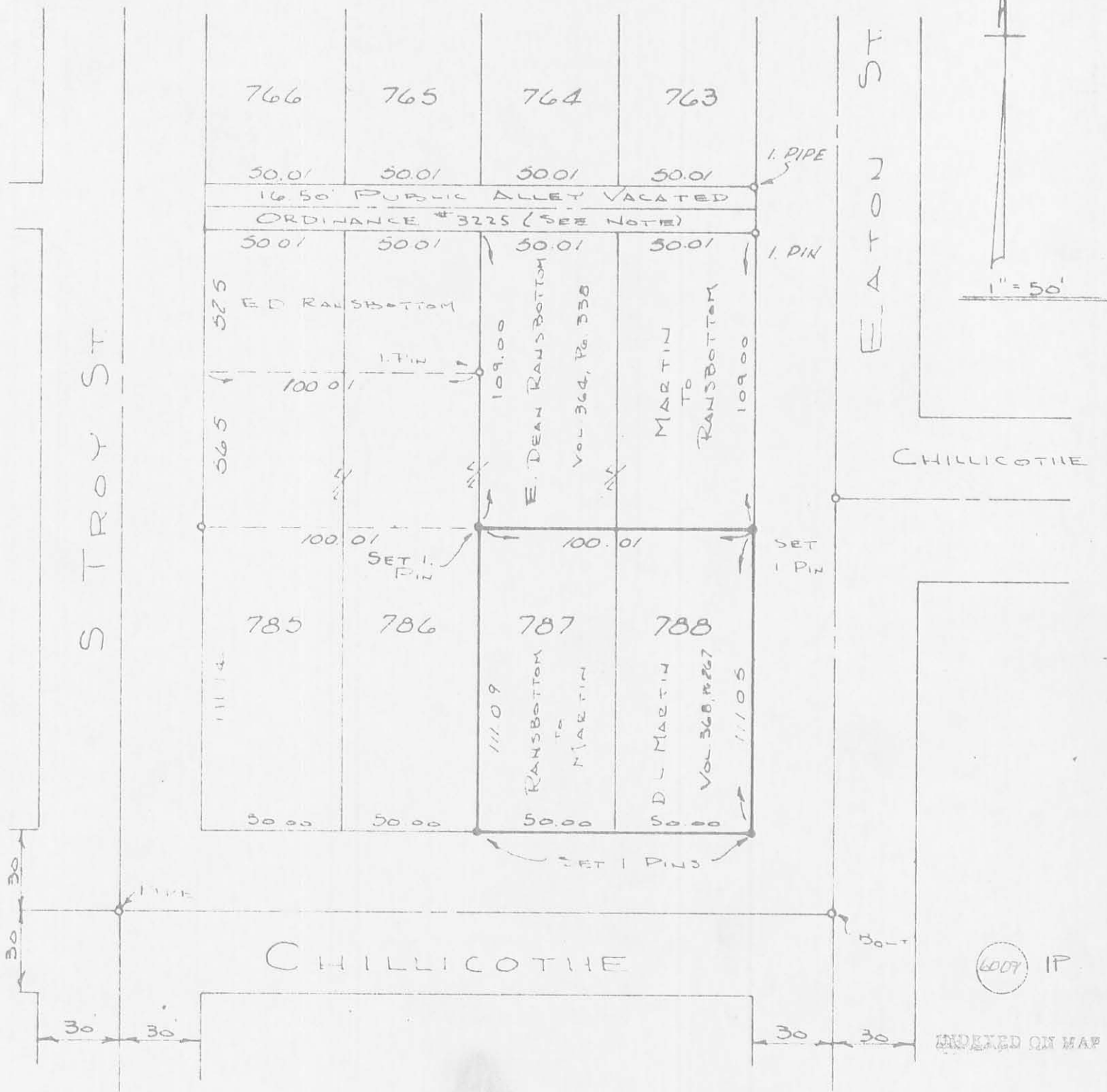
Being 109.00 feet off of the north end of Lot Number 788 in
McBeths Addition to the City of Bellefontaine, Ohio; ALSO a
strip of land 3.25 feet in width which is parrallel with and
adjacent to the north line of said Lot Number 788 which was part
of a 16.50 foot wide public alley vacated by City Ordinance #3225.

Surveyed March 14, 1977
By Larry E. Blosser SIT # 1199

Checked By: Cecil E. Mergersink
Registered Surveyor# 3151



NOTE: ORDINANCE 3225 IS RECORDED IN VOL. 317, PAGE 401 OF DEED RECORDS.



A Survey of A Division of Lots #787 and 788
 in McBeths Addition to the City of Bellefontaine, Ohio
 Surveyed March 14, 1977 by Larry E. Blosser SIT # 1199

Checked By: Larry E. Blosser Registered Surveyor
 # 3151

(6007) IP
 INDEXED ON MAP