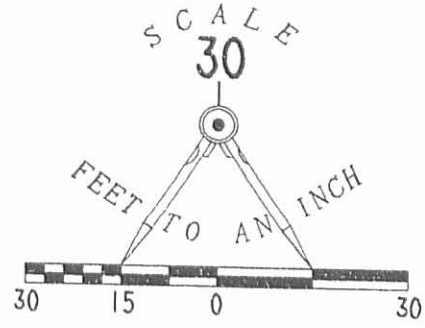


REC'D B-2-A S.M.C.K.

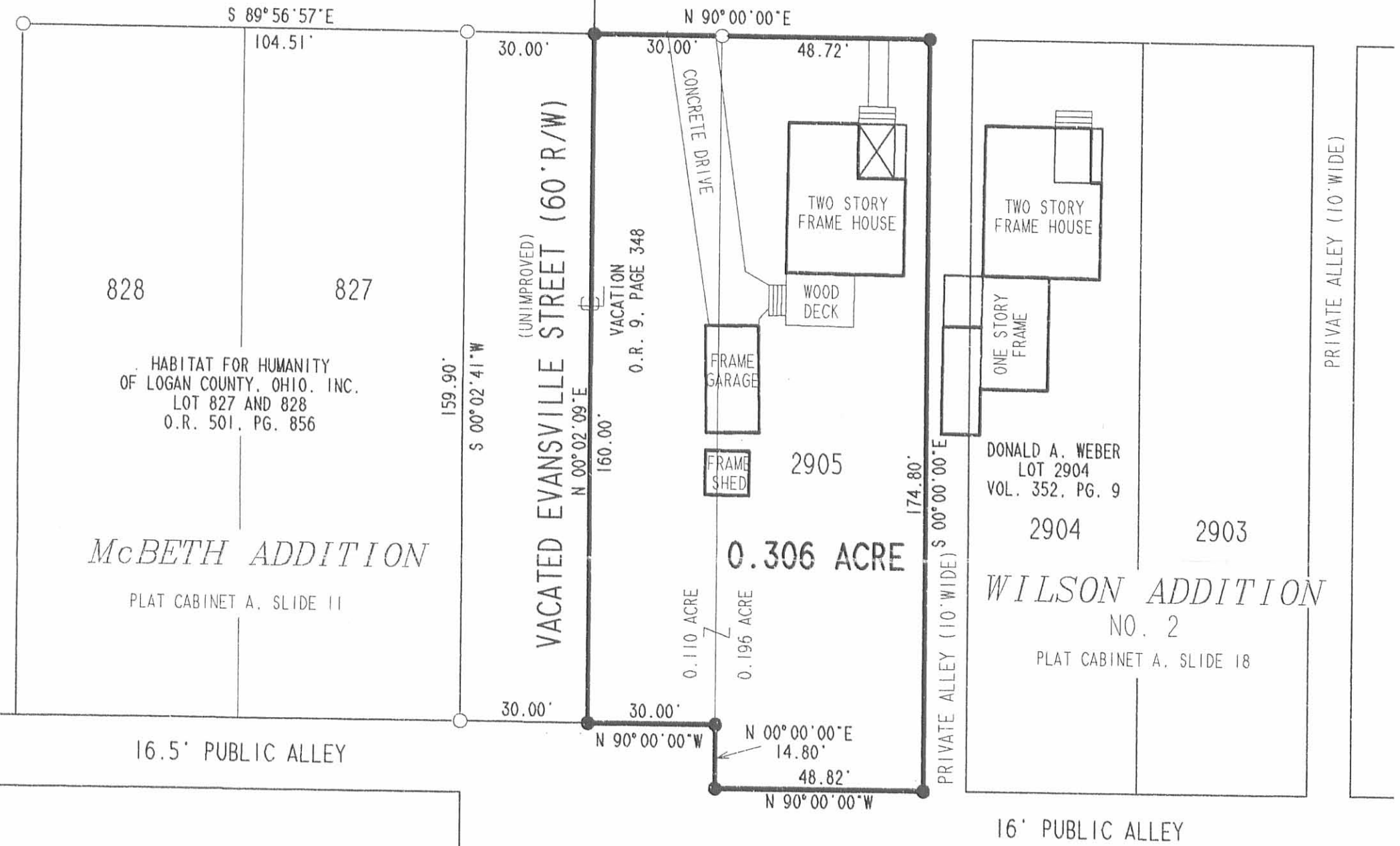
LEGEND

- 5/8 INCH IRON ROD SET
- 5/8" IRON ROD FOUND
- ⊙ 1 INCH IRON PIPE FOUND



EVANSVILLE STREET (60')
C

WEST AUBURN AVENUE (60' R/W)
C



McBETH ADDITION
PLAT CABINET A, SLIDE 11

WILSON ADDITION
NO. 2
PLAT CABINET A, SLIDE 18

NIVENS ADDITION
PLAT CABINET A, SLIDE 33

RETRACEMENT SURVEY OF THE
 NANCY J. SMITH
 LOT 2905 OF THE WILSON ADDITION NO.2
 VOLUME 380, PAGE 433
 AND THE EAST HALF OF
 VACATED EVANSVILLE STREET
 OFFICIAL RECORD 9, PAGE 348
 SECTION 34, TOWN 4, RANGE 14
 CITY OF BELLEFONTAINE
 LAKE TOWNSHIP
 LOGAN COUNTY, OHIO

SURVEYED BY:

JEFFREY I. LEE
 PROFESSIONAL SURVEYOR 6359
 JULY 20, 2001



ORIGINAL STAMP IN GREEN

COPYRIGHT 2001 BY:
 LEE SURVEYING & MAPPING CO., INC.
 117 North Madriver Street
 BELLEFONTAINE, OHIO 43311
 (937) 593-7335

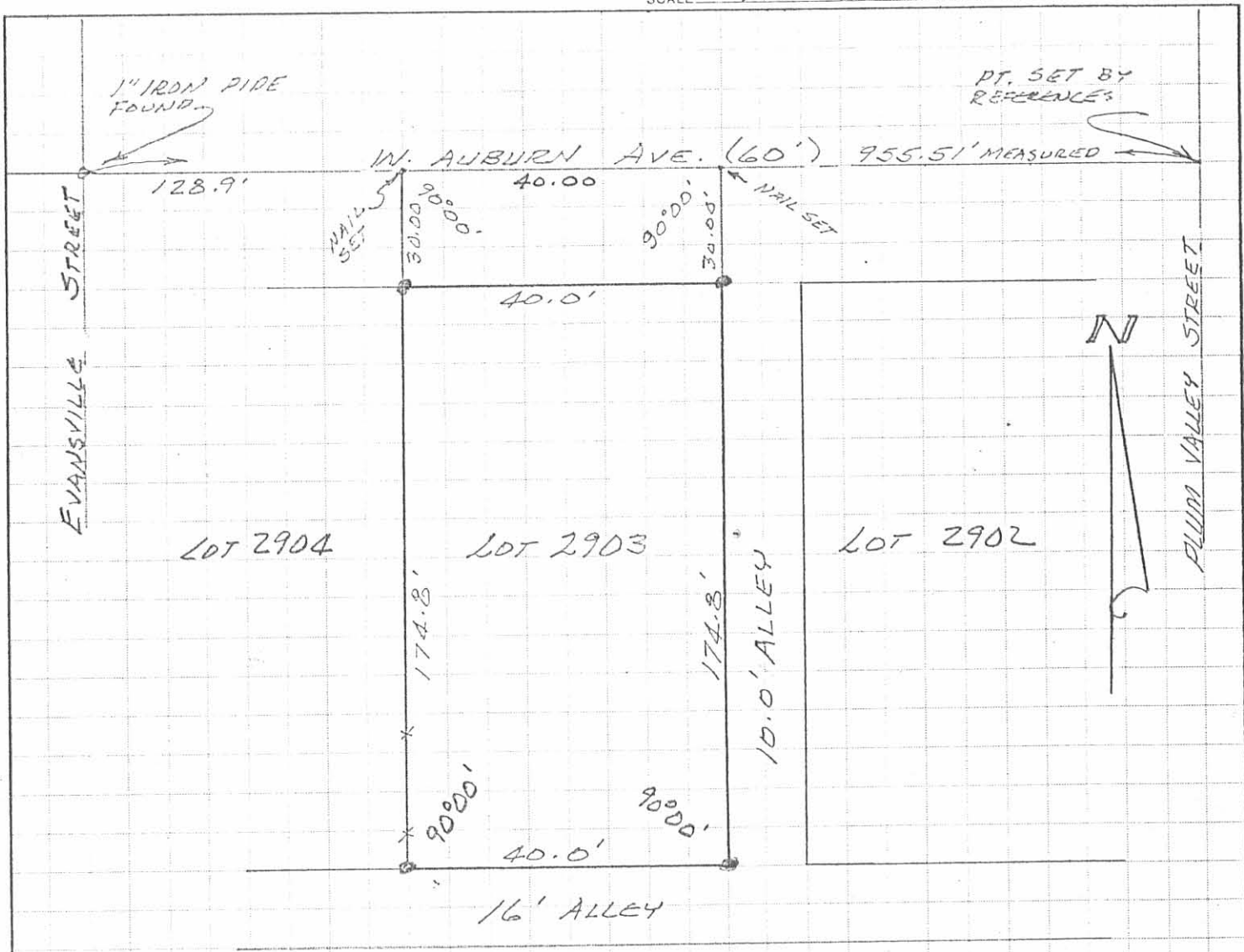
2 WORKING DAYS
BEFORE YOU DIG
 CALL TOLL FREE **800-362-2764**
 OHIO UTILITIES PROTECTION SERVICE.

INDEXED ON MAP
 6159 1P

D389 KIWILL2 L-3194-3
 KIWILL.DAT

LESLIE H. GEESLIN
 P. O. Box 274
 RUSHSVLVANIA, OHIO 43347
 (513) 468-2793

JOB FRANK LIFORD
 SHEET NO. 1 OF 1
 CALCULATED BY _____ DATE _____
 CHECKED BY L. H. G. DATE 4/12/80
 SCALE NO SCALE



LEGEND:
 ● = 5/8" IRON BAR SET

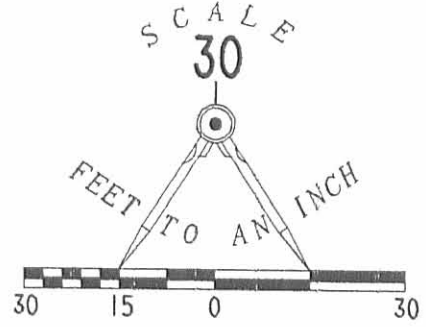
SURVEY OF LOT 2903
 APRIL, 1980
 WILSON ADDITION No. 2
 BELLEFONTAINE, OHIO

6159 2P
 INDEXED ON MAP
 STATE OF OHIO
 LESLIE H. GEESLIN
 5248
 REGISTERED SURVEYOR

700 1-9-01

LEGEND

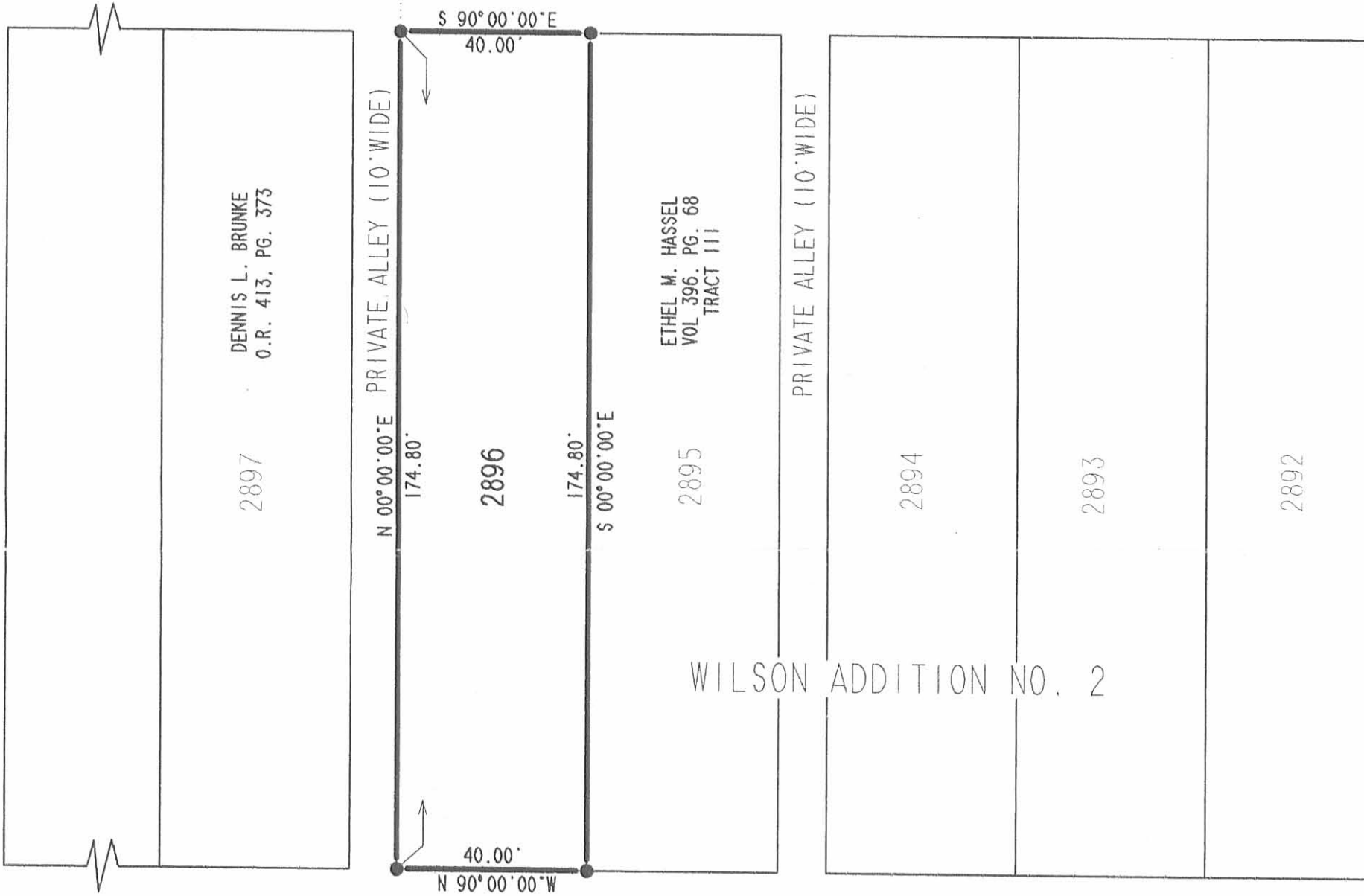
- 5/8 INCH IRON ROD SET
- ⊙ 1 INCH IRON PIPE FOUND



448.83'
S 90°00'00"E

WEST AUBURN AVENUE (60' R/W)

EVANSVILLE STREET (60' R/W)



RETRACEMENT SURVEY OF THE
 KEITH WILLIAMSON AND ALLISON JOAN WILLIAMSON
 LOT 2896 OF THE WILSON ADDITION NO. 2
 TO THE CITY OF BELLEFONTAINE
 OFFICIAL RECORD 379, PAGE 609
 SECTION 34, TOWN 4, RANGE 14
 LAKE TOWNSHIP
 LOGAN COUNTY, OHIO

SURVEYED BY:

Jeffrey I. Lee
 JEFFREY I. LEE
 PROFESSIONAL SURVEYOR 6359
 JANUARY 8, 2001



ORIGINAL STAMP IN GREEN

COPYRIGHT 2001 BY:
 LEE SURVEYING & MAPPING CO., INC.
 117 North Madriver Street
 BELLEFONTAINE, OHIO 43311
 (937) 593-7335

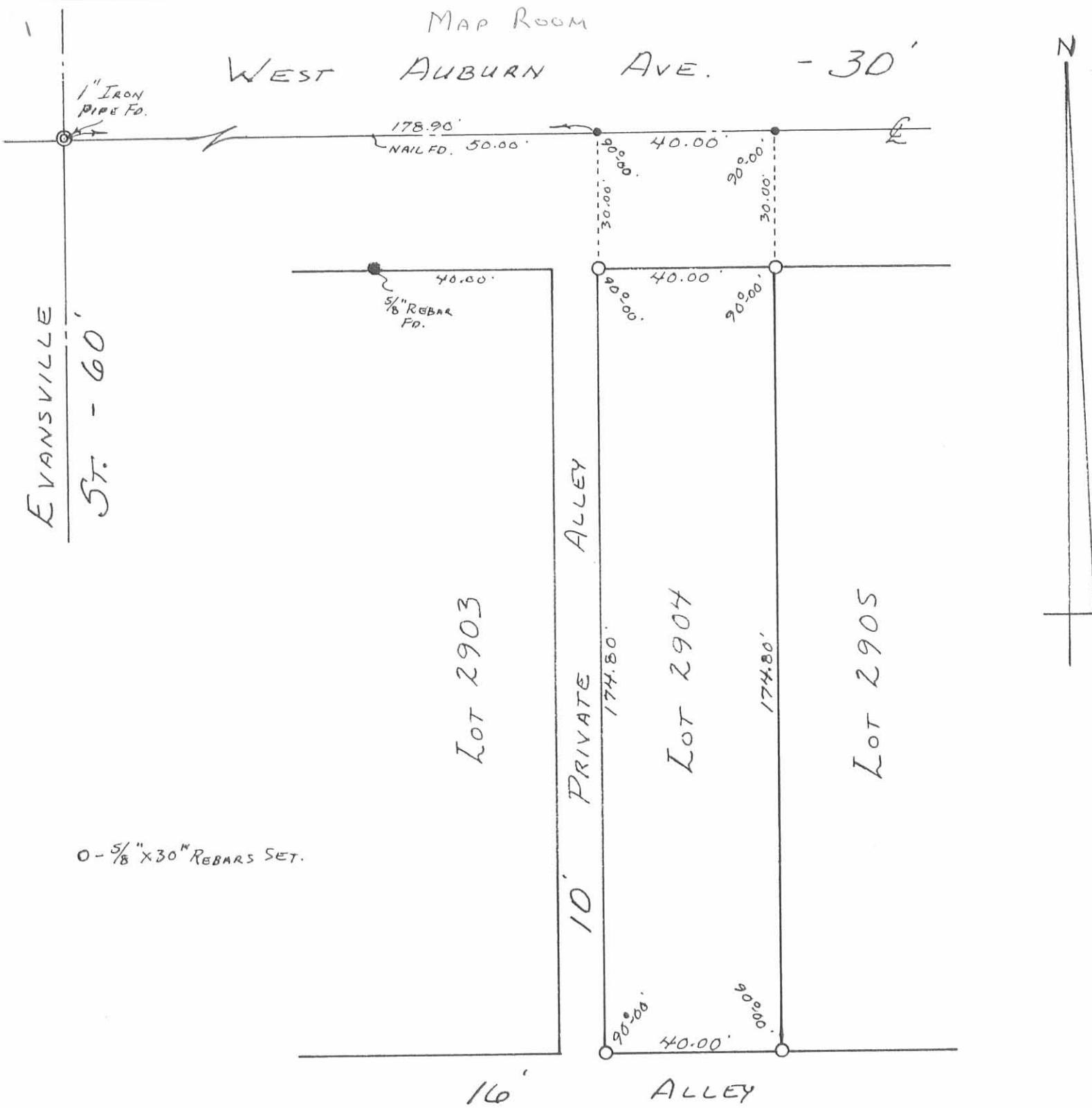
2 WORKING DAYS
BEFORE YOU DIG
 CALL TOLL FREE **800-362-2764**
 OHIO UTILITIES PROTECTION SERVICE.

INDEXED ON MAP
 6159 3P

D389

KIWILL
KIWILL.DAT

L-3080-3



INDEXED ON MAP
6159 48

Daniel E. Gilbert
 DANIEL E. GILBERT, P.S.
 REG. SUR. NO. 5402
 400 N. PARK ST.
 BELLEFONTAINE, OHIO 43311



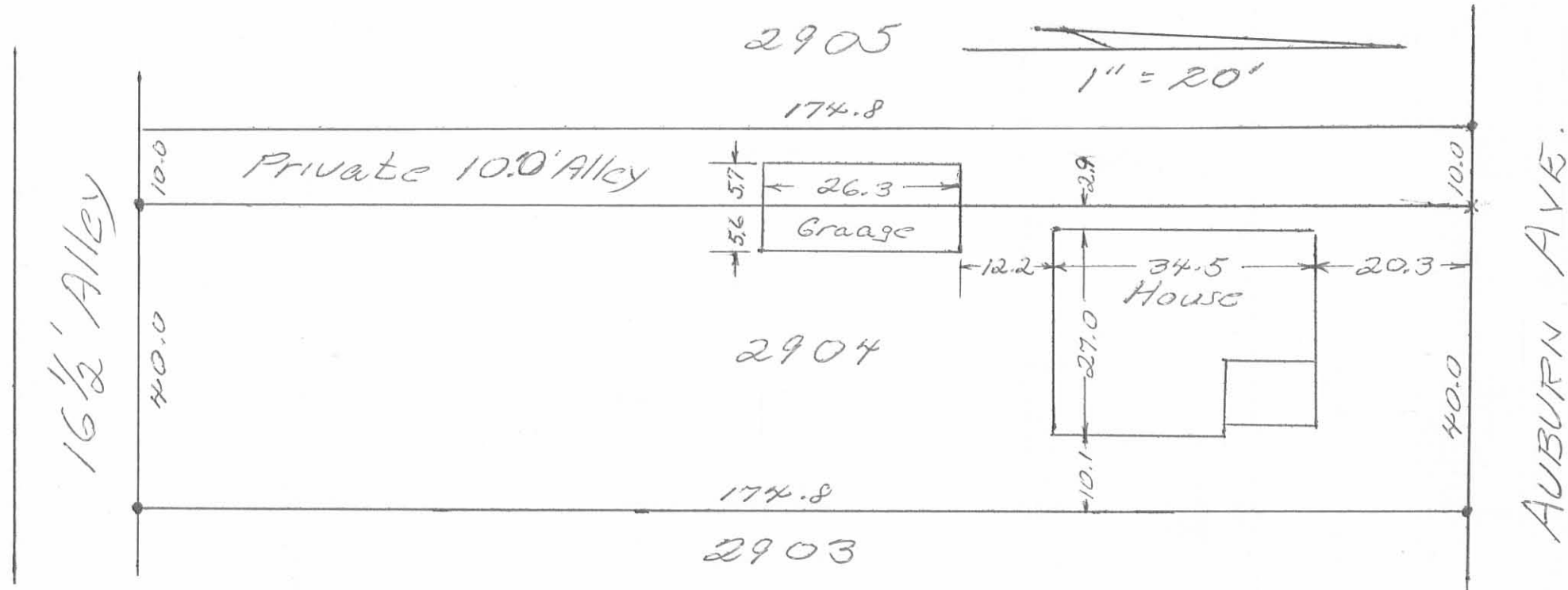
TILTON SURVEY
 Lot No. 2904
 WILSON ADD. No. TWO
 CITY OF BELLEFONTAINE
 LAKE TOWNSHIP
 LOGAN COUNTY, OHIO
 JUNE 11, 1990

SCALE: 1" = 30'

090-029

617 WEST AUBURN AVE
 LOT 2409, BELLEFONTAINE, OHIO
 SECTION 34, T-4, R-14; LAKE TOWNSHIP; LOGAN COUNTY

• Denotes Irons



I hereby certify the above plat represents a true survey of Lot 2904 of the Wilsons 2ND Addition to the city of Bellefontaine as recorded in Book A, Volume 1, Page 59 in the Logan Co. Recorder's office made by me on March 13, 1974.

6159 5P

INDEXED ON MAP

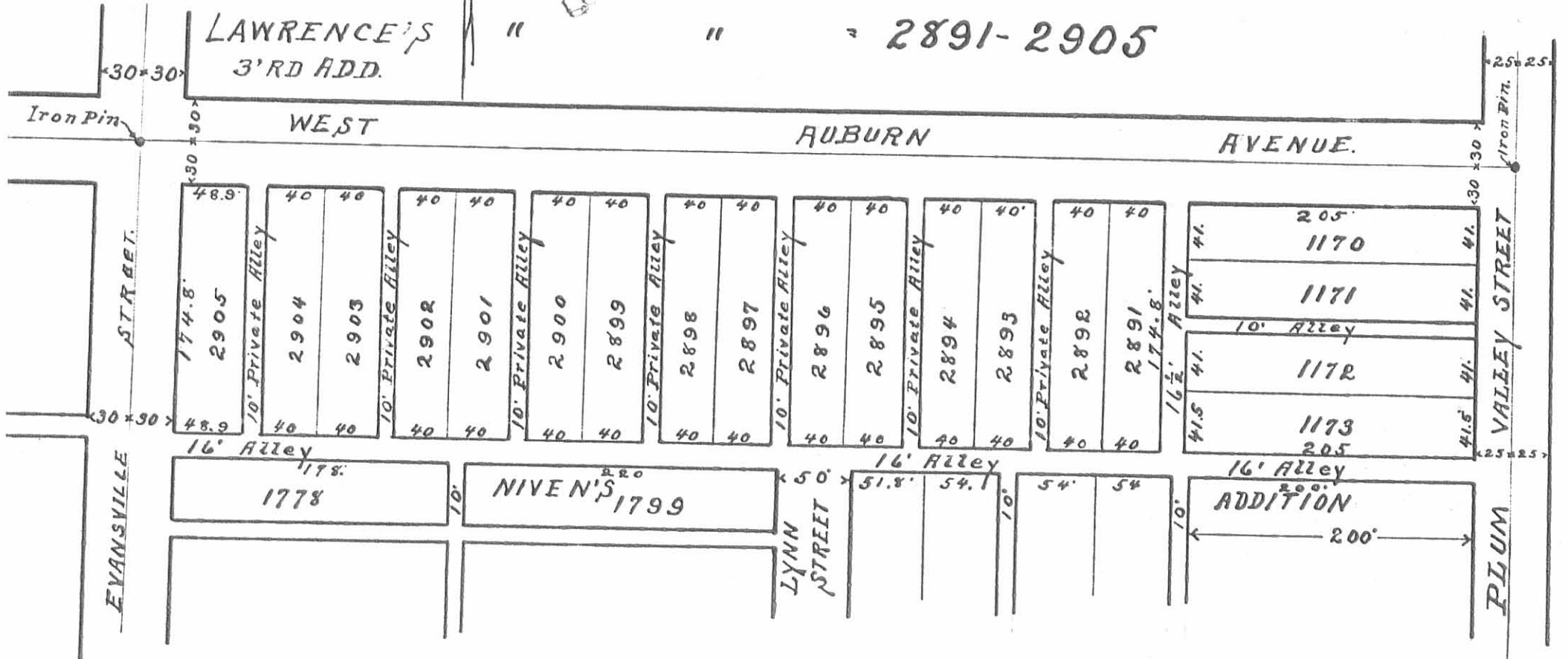
Owen K. Stirk
 Surveyor #271

Wilson's Add. - 1170-1173

November 9 1909

LAWRENCE'S
3' RD ADD.

" " = 2891-2905



INDEXED ON MAP
6159 GP