

The above Plat represents 12 Town lots, which are a Subdivision of lots known by revised numbers as lots 322, 323, 324, 329, 330, 331, 332 and 333. of the Town of Bellefontaine Ohio, being the same as shown as lots numbers 6, 7, 8, 13, 14, 15, 16 & 17 of Beddow's addition to said Town, as Recorded in deed Record Vol. I, Page 755, and also in deed Record No. 32 page 436 of Records of Logan County Ohio. Which are to be hereafter known as "Arnold's Subdivision of Town Lots"

The lots are all and each 220 feet long.

Lots 329, 330, 331 & 332 are each 62 feet wide on the East end, and $61\frac{3}{4}$ feet wide on the West end
Lots 333, 322, 323 & 324 are each 51 feet & 2 inches wide on the West end and $51\frac{1}{3}$ feet wide on the East end.
Lots , , , & , are each $51\frac{1}{3}$ feet wide on the West end and $51\frac{3}{4}$ feet wide on the East end, fronting on Main Street.

The North and South Alley is $16\frac{1}{2}$ feet wide. The East & West Alley is 19 feet wide. The strip of ground West of lots enclosed by Red ink one foot wide at the North end and Ten feet wide at the South end is appropriated for the use of Detroit Street extended South. I hereby certify that the above plat is a correct representation of a subdivision of lots made by me, at the request of the heirs of Ruben Arnold deceased, May 1891. H. C. Moore Surveyor



Know all men by these Presents, That David B. Arnold and Ella Arnold husband and wife; William A. Arnold and Clara Arnold, husband and wife; Homer S. Arnold and Margia Arnold husband and wife; John K. Arnold and Emma Arnold, husband and wife; Timothy M. Sullivan and Martha J. Sullivan husband and wife, all heirs, and the only heirs of Ruben Arnold deceased, and proprietors of the lots and lands represented by the above Plat and Report of Town lots, in consideration of the benefits afforded to proprietors of additions to towns, have authorized the laying out, and platting thereof, and do hereby Give, and Grant, all the land belonging the grantors herein which lies within the streets and alleys represented by said plat to be used for public highways forever.

In Testimony whereof the said proprietors David B. Arnold, William A. Arnold, Homer S. Arnold, John K. Arnold Timothy M. Sullivan and Ella Arnold, Clara Arnold Margia Arnold, Emma Arnold and Martha J. Sullivan, who hereby release their Right of Dower in said streets and alleys, have hereunto set their hands and seals this 29th of May A. D. 1891

executed in presence of

{ W. G. Moore George P. Moore }	{ William A. Arnold Clara Arnold Homer S. Arnold Margia Arnold }	{ David B. Arnold }	{ [Signature] }
		{ Ella Arnold }	{ [Signature] }
		{ Emma Arnold }	{ [Signature] }
		{ Martha J. Sullivan }	{ [Signature] }

{
 E. M. Hamilton
 N. H. [unclear]
 } acts as to {
 David B. Arnold
 Ella Arnold
 }

Witnesses to the first four names

INDEXED ON MAP
6392 ID-2

Witnesses to } Edwin C. Arnold. } John R. Arnold
 John R. Arnold } } Emma Arnold.
 and Emma } }
 Arnold's signatures } T.M. Sullivan
 W.M. Robinson } } Martha J. Sullivan



Witnesses to }
 T.M. Sullivan
 & wife

State of Ohio, Logan County, S.D.

Be it remembered, that on this 23 day of May A.D. 1891, before me, the subscriber, a Notary Public in and for said County, personally came the above named William A. Arnold, Clara Arnold, Homer S. Arnold, and Margia Arnold

grants in the foregoing conveyance, and acknowledged the signing and sealing of the same to be their voluntary act and deed for the uses and purposes therein mentioned. And the said Clara Arnold and Margia Arnold wives of the said William A. Arnold & Homer S. Arnold being examined by me at the same time, separate and apart from their said husbands, and the contents of said instrument being by me made known and explained to them, they declared that they did voluntarily sign, seal and acknowledge the same, and that they are still satisfied therewith as their voluntary act and deed for the uses and purposes therein mentioned

In testimony whereof, I have hereunto subscribed my name, and affixed my Notarial Seal, on the day and year last aforesaid.

Gleny C. Moore, Notary Public
 L. C. Ohio

INDEXED ON MAP
 6392 ID-3

State of Ohio, }
Montgomery County, } S.S.

Be it remembered, that
~~David B. Arnold and Ella A.~~ on this 27th day
of May A.D. 1891, before me, the subscriber,
a Notary Public in and for said County,
personally came the above named David B.
Arnold and Ella Arnold, ~~the~~ grantors in the
foregoing conveyances, and acknowledged the
signing and sealing thereof to be their voluntary
act and deed for the uses and purposes therein
mentioned. And the said Ella Arnold,
wife of the said David B. Arnold, being at the
same time examined by me separately and apart
from her said husband, and the contents of said
instrument being by me made known and explained
to her then declared that she did voluntarily
sign, seal and acknowledge the same, and
that she is still satisfied therewith as her
voluntary act and deed for the uses and
purposes therein mentioned.

In Testimony Whereof, I have hereto
subscribed my name and affixed my
Notarial Seal, on the day and year
last aforesaid.

Wm. H. Gough
Notary Public in and
for Montgomery County Ohio



State of Ohio,
County of Muskingum, } S.S.

Be it Remembered, that on this
2nd day of June A. D. 1891, before me
the Subscriber, a Notary Public in and
for said County, personally came the above named
John K. Arnold and Emma Arnold Grantors
in the foregoing Conveyance, and acknowledged
the signing and sealing of the Same to be their
voluntary act and deed for the uses and purposes
therein mentioned. And the said Emma Arnold
wife of the said John K. Arnold, being at the
same time examined by me separate and apart
from her said husband, and the contents of said
Instrument being by me made known and
explained to her she declared that she did
voluntarily sign, seal and acknowledge the Same,
and that she is still satisfied therewith as
her voluntary act and deed for the uses and
purposes therein mentioned.

In Testimony Whereof, I have hereto
subscribed my name and affixed my Seal, on the
day and year last aforesaid.

C. E. Swingle
Notary Public,
Muskingum County,

INDEXED ON MAP
6392 ID-5

60

District of Columbia }
Washington City } D.C.

Be it Remembered, that on
this 5th day of June A.D. 1891, before me, a
Notary Public, in and for said City and
Districts personally came the above named
Timothy M. Sullivan and Martha J. Sullivan,
grantors in the foregoing conveyance, and
acknowledged the signing and sealing of the
Same to be their voluntary act and deed for
the uses and purposes therein mentioned.
And the said Martha J. Sullivan, wife of
the said Timothy M. Sullivan being at the
Same time examined by me separate and
apart from her said husband, and the contents
of said instrument being by me made known and
explained to her, then declared that she did
voluntarily sign, seal and acknowledge the
Same, and that she is still satisfied therewith
as her voluntary act and deed for the uses
and purposes therein mentioned.

In Testimony Whereof, I have hereunto
Subscribed my name and affixed my
Notarial Seal, on the day and year last
aforesaid.

M. M. Roberts

Notary Public



State of Ohio, Logan County, Village of
Bellevue. } S. S.,

This is to certify that the annexed
Plat of a subdivision of Town lots, was
examined, approved and accepted by
the village of Bellevue at a regular
meeting of the Council thereof, held on
the 26th day of May A. D. 1891.

A. L. Wright
Mayor

Auditors Office Logan County June 27/91
Transferred in this office

Christie Williams Auditor
Logan Co Ohio

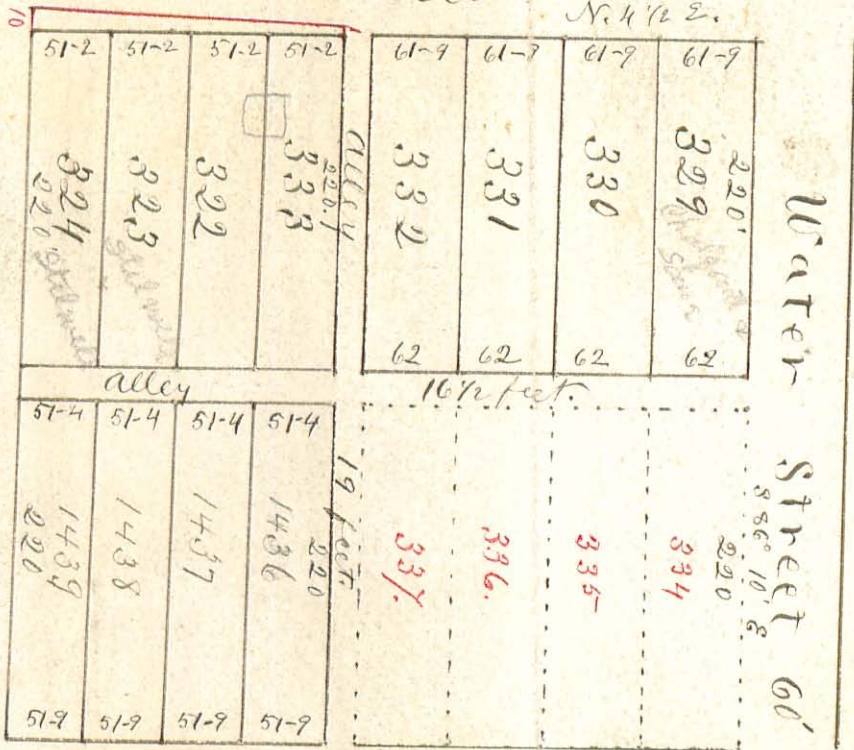
Recorder's Office Bellevue Logan Co. O.

Received for record June 27th 1891 at 9 1/2 o'clock A.M.
Recorded July 8th 1891

William Strong Recorder



Detroit Street 60'
N. 4 1/2 E.



was west land

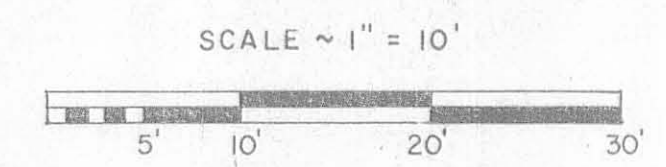
INDEXED ON MAP

6392

IP

DATE	SYM.	REVISION RECORD	DR.	CK.

NORTH



SURVEY OF LOTS 330, 331, 332 FOR
ARLINGTON SQUARE CONDOMINIUM
 CURRENT OWNER: ARLINGTON LIMITED, INC.
 Vol. 388, Pg. 157
 505 & 509 South Detroit Street
 City of Bellefontaine
 Lake Township, Logan County, Ohio

CERTIFICATION

I hereby certify that this drawing accurately shows the buildings and other improvements as located and as constructed at ARLINGTON SQUARE CONDOMINIUM, and that there are no encroachments from nor upon subject premises, except as shown.

SURVEYED BY:

Jeffrey I. Lee
 Jeffrey I. Lee
 Registered Surveyor 6359
 June 25, 1980



Transferred this 7th day of August, 1980.

Mary J. Steiner
 Logan County Auditor

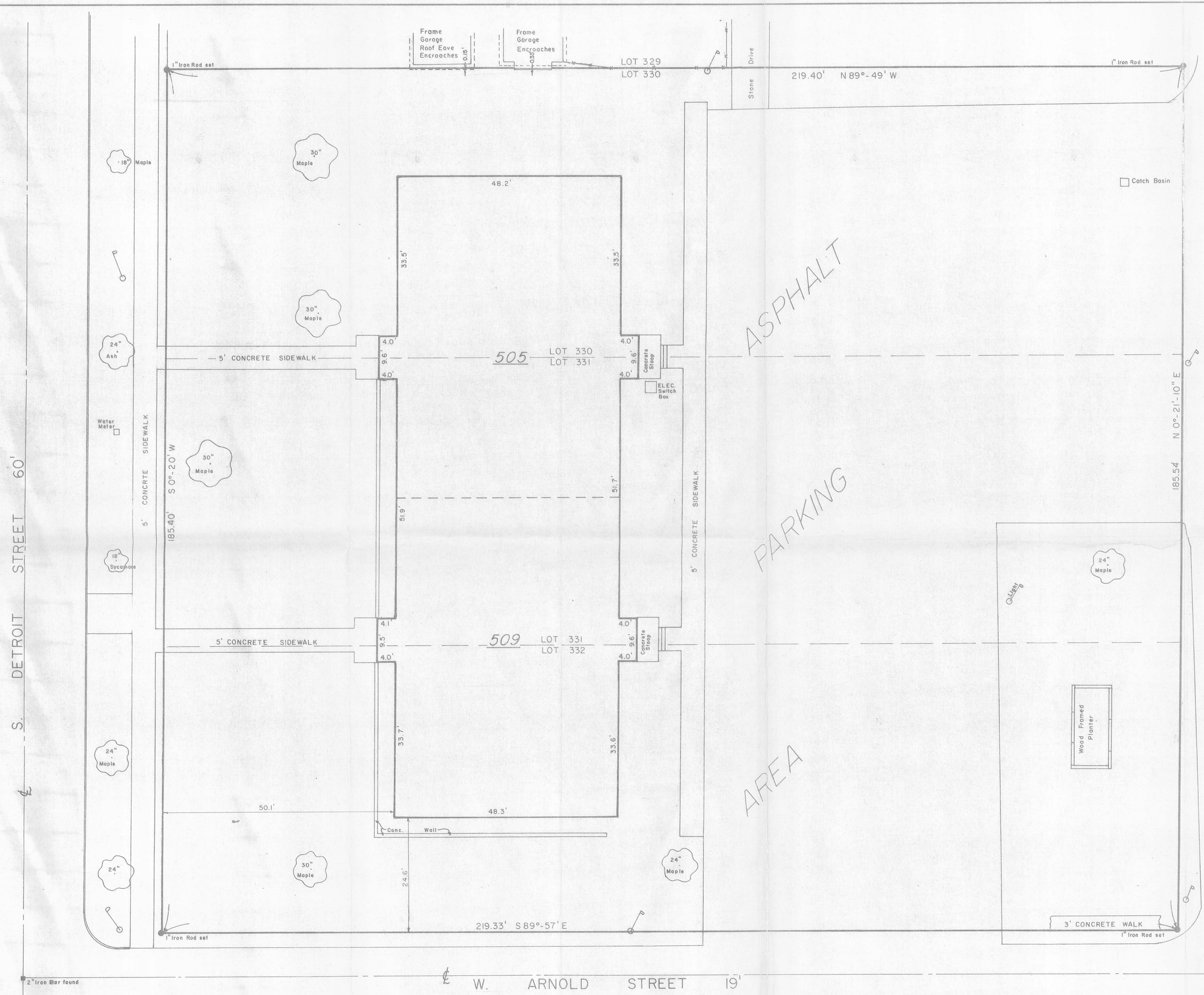
Filed for record this 7th day of August, 1980, at 2:58 PM

Recorded this 7th day of August, 1980, in
 Plot Cabinet A, Slide 611.

Carolyn Collins
 Logan County Recorder

EXHIBIT A of the Declaration of Condominium recorded in Vol. 388, Pg. 708-748 of the Logan County Records of Deeds.

DEG 8-7-80



ARLINGTON SQUARE CONDOMINIUM

6392
 INDEXED ON MAP

LEE SURVEYING & MAPPING CO.
 855 E. Sandusky Ave.
 BELLEFONTAINE, OHIO 43311
 (513) 593-5780

TOLERANCES (EXCEPT AS NOTED)		EXHIBIT A	
DECIMAL	±	SCALE: 1"=10'	APPROVED BY
FRACTIONAL	±	DATE:	DRAWN BY: jil
ANGULAR	±		DRAWING NUMBER
			L 730-1