

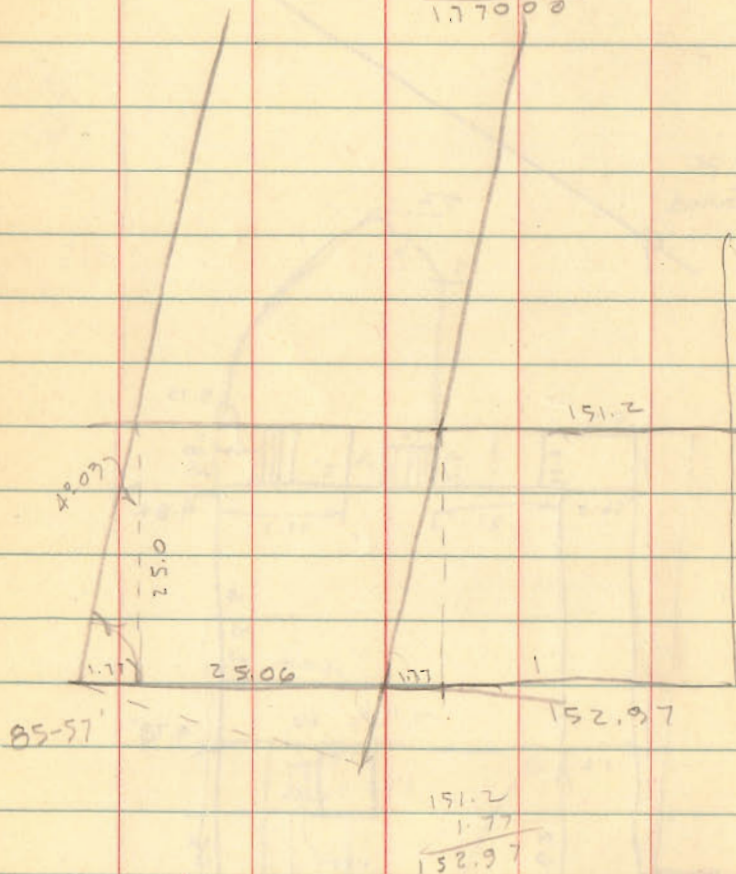
SURVEY OF
 LOTS 2979-2980-2981
 BELLEFONTAINE, OHIO
 JULY 10, 1973
 SCALE 1" = 40'
 O = 5/8" ϕ BAR SET

INDEXED ON MAP
 6500 IP

DAN L. DODSON
 REG. SURVEYOR 4270
 BELLEFONTAINE, OHIO
 BK 20/16

Lot 2986-85

$$\begin{array}{r}
 1.00250 \\
 \underline{25} \\
 501250 \\
 \underline{200500} \\
 529052
 \end{array}$$

$$\begin{array}{r}
 .07080 \\
 \underline{25} \\
 35400 \\
 \underline{14160} \\
 177000
 \end{array}$$


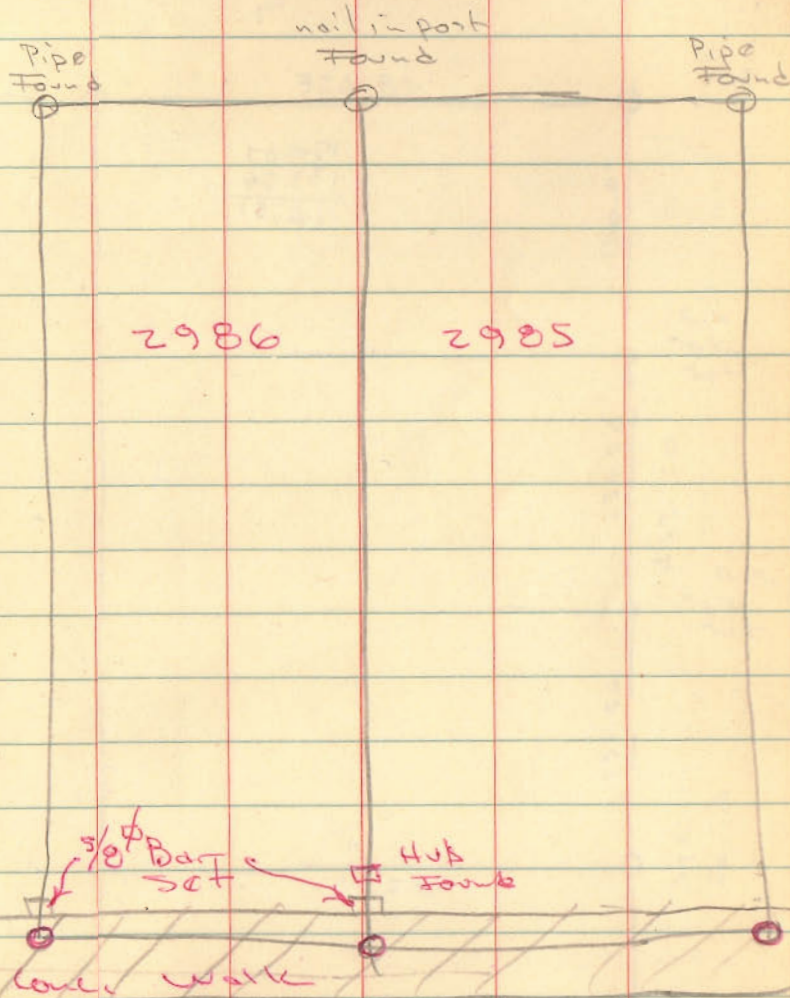
See City Bk # 246 pg 13-21-22

INDEXED ON MAP
 6500

Dodson
Geeslin

12-19-89

52



○ = nails in walk found
 Seminole Rd

Lot 2979-2980-2981
 BELLEFONTAINE Ohio

- A = Nail in walk Found
- B = 3/4" pipe Found
- C = 3/8" Bar Set 32.84 from E
- D = " " "
- E = " " " 25.50 from E
- F = Chiseled + cut in Conc. walk @
 N.W. Cor lot 2979

601.99 + 0.015/100

224.04
 .24
 223.80

Projected A-B to E Semhole meas to
 Mon 223.80' should be 223.39'
 line 0.41' west of true line

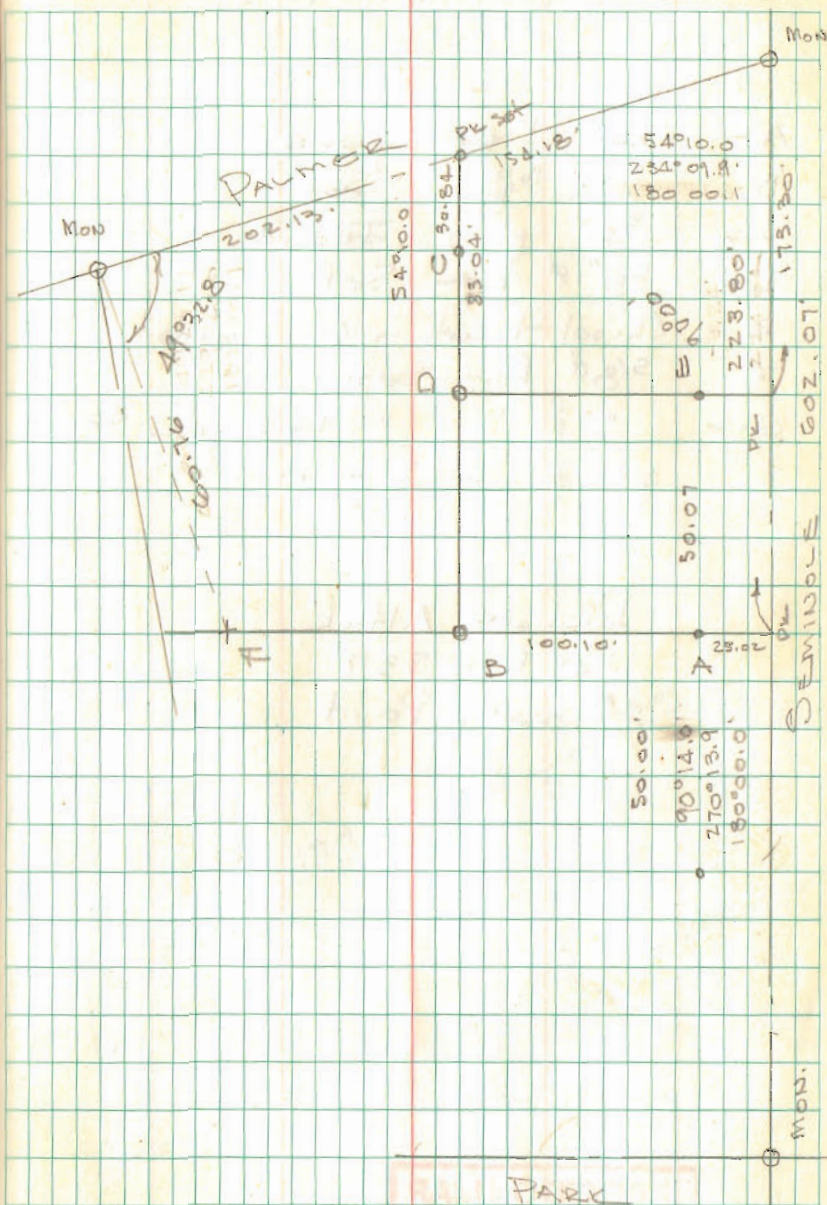
Found nail in walk 50.07' east
 of nail @ A 0.43' W. of true line

500 City Eng F.B. 246/20-21

INDEXED ON MAP
 6500


Dodson
 J. Souza

July 2, 1973
 July 10, 1973



2-19-14

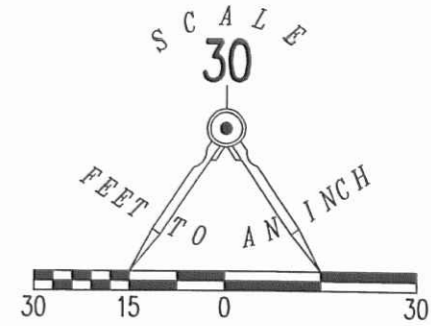
APPROVED



CALL TOLL FREE **800-362-2764**
OHIO UTILITIES PROTECTION SERVICE.

LEGEND:

- ⊙ 3 INCH IRON PIPE FOUND
- 5/8 INCH IRON ROD SET WITH PLASTIC I.D. CAP STAMPED "LSM 7437"



RETRACEMENT SURVEY OF
LOT 2983
INDIAN PARK ADDITION
PLAT CABINET A, SLIDE 37
CITY OF BELLEFONTAINE
LAKE TOWNSHIP
LOGAN COUNTY, OHIO

PARK STREET (50')


DETAIL
NOT TO SCALE

DETAIL
NOT TO SCALE

378.57'
S 86°08'35" W
(BASIS FOR BEARINGS)

SEMINOLE ROAD (50')

223.51'
S 86°08'35" W



SURVEYED BY:

William K. Bruce
WILLIAM K. BRUCE
PROFESSIONAL SURVEYOR 7437
FEBRUARY 11, 2014

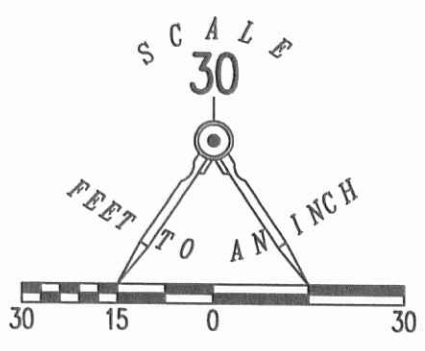
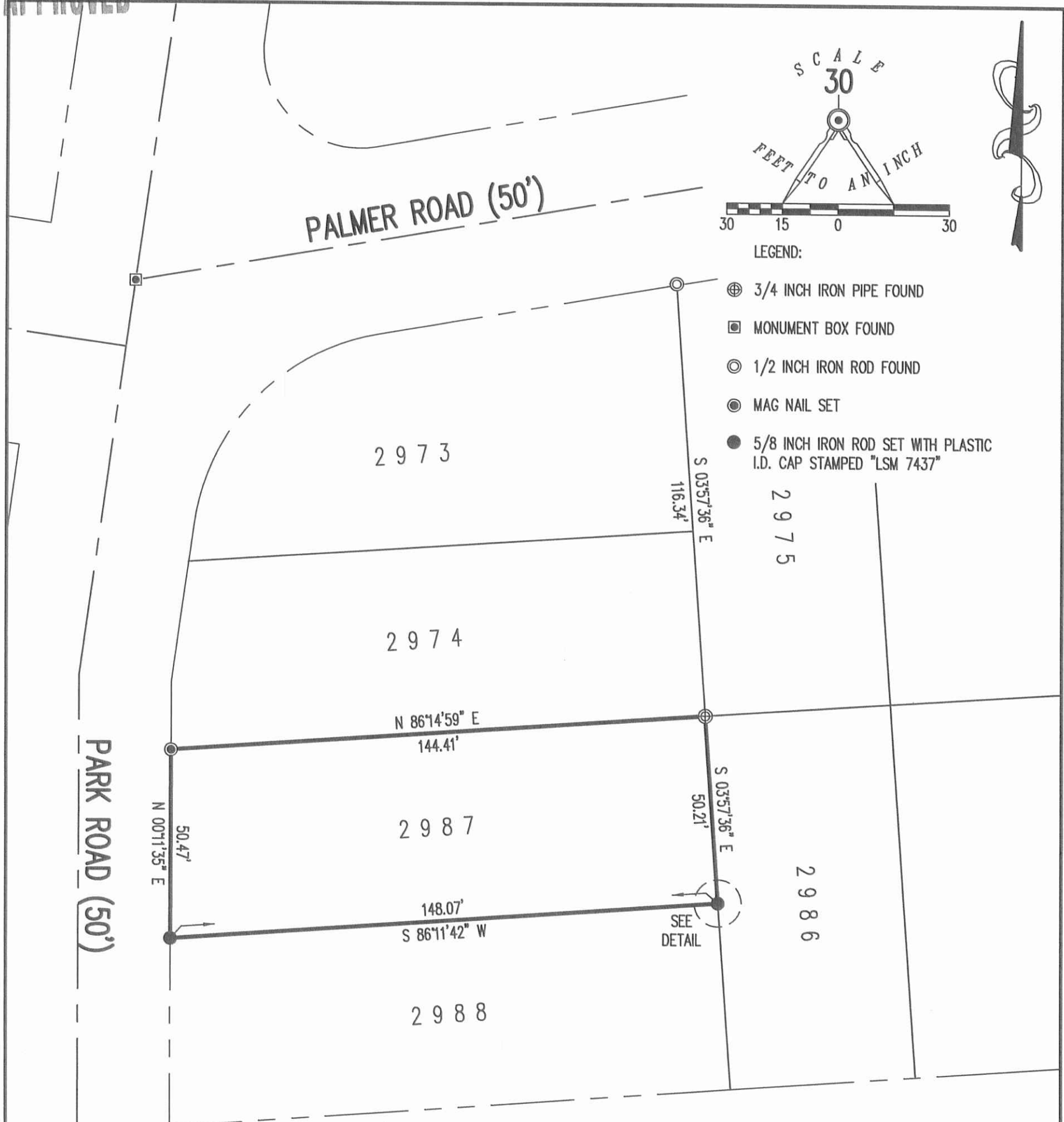
COPYRIGHT 2014 BY:
LEE SURVEYING & MAPPING CO., INC.
117 North Madriver Street
BELLEFONTAINE, OHIO 43311
(937) 593-7335
WWW.LSMINC.US
surveys@lsminc.us

KSS D0114 56820114 L-5682-3

INDEXED ON MAP
6500 2P

10-6-16

APPROVED



- LEGEND:
- ⊕ 3/4 INCH IRON PIPE FOUND
 - ▣ MONUMENT BOX FOUND
 - ⊙ 1/2 INCH IRON ROD FOUND
 - ⊖ MAG NAIL SET
 - 5/8 INCH IRON ROD SET WITH PLASTIC I.D. CAP STAMPED "LSM 7437"

RETRACEMENT SURVEY OF THE SHAWN T. LLOYD AND JEANNIE L. LLOYD LOT 2987 INDIAN PARK ADDITION PLAT CABINET A, SLIDE 37 OFFICIAL RECORD 460, PAGE 586 VIRGINIA MILITARY SURVEY 5245 CITY OF BELLEFONTAINE LAKE TOWNSHIP LOGAN COUNTY, OHIO


V.M.S. 5245
V.M.S. 4990



DETAIL NOT TO SCALE

SURVEYED BY:
William K. Bruce

WILLIAM K. BRUCE
PROFESSIONAL SURVEYOR 7437
SEPTEMBER 23, 2016



COPYRIGHT 2016 BY:
LEE SURVEYING & MAPPING CO., INC.
117 North Madriver Street
BELLEFONTAINE, OHIO 43311
(937) 593-7335
WWW.LSMINC.US
surveys@lsminc.us
KSS D0916 61690916 L-6169-3

THIS SURVEY WAS PREPARED IN THE ABSENCE OF A COMPLETE AND ACCURATE TITLE SEARCH AND DOES NOT GUARANTEE TITLE.

2 WORKING DAYS
BEFORE YOU DIG
CALL TOLL FREE **800-362-2764**
OHIO UTILITIES PROTECTION SERVICE

INDEXED ON MAP
6500 3P