

JACKSON SURVEY
 LOTS 1493, 2324, 2325, 2327, 2328
 CITY OF BELLEFONTAINE
 LAKE TOWNSHIP
 LOGAN COUNTY, OHIO
 MAY 2, 1981

SCALE: 1" = 40'

6613 IP

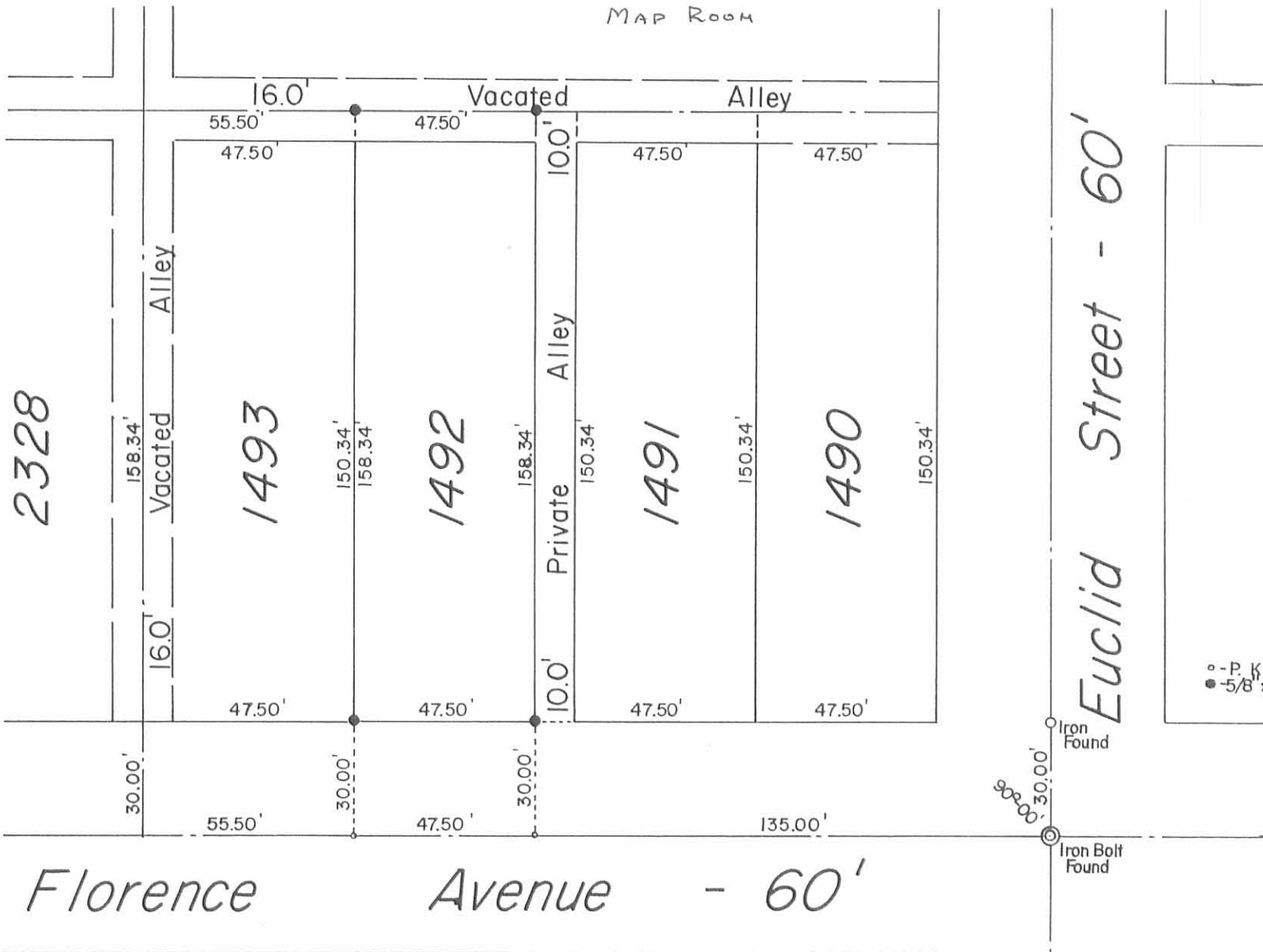
INDEXED ON MAP

NOTE: ALL ANGLES TURNED 90° 00'.

- - MASONRY NAILS IN STREET.
- - 5/8" X 30" REBARS SET.

SURVEYED AND PLATTED BY:
 DANIEL E. GILBERT, P.S.
 REG. SUR. No. 5402
 1041 N. MAIN ST.
 BELLEFONTAINE, OHIO 43311

MAP ROOM



Survey of Lot No. 1492
 City of Bellefontaine
 Lake Township
 Logan County, Ohio
 July 12, 1989

Scale: 1" = 40'

Daniel E. Gilbert
 Daniel E. Gilbert, P.S.
 Reg. Sur. No. 5402
 400 N. Park St.
 Bellefontaine, Ohio
 43311



INDEXED ON MAP
 6613 2P

REFERENCES

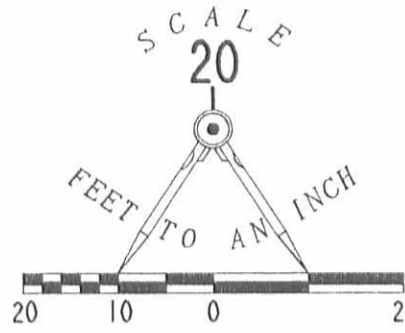
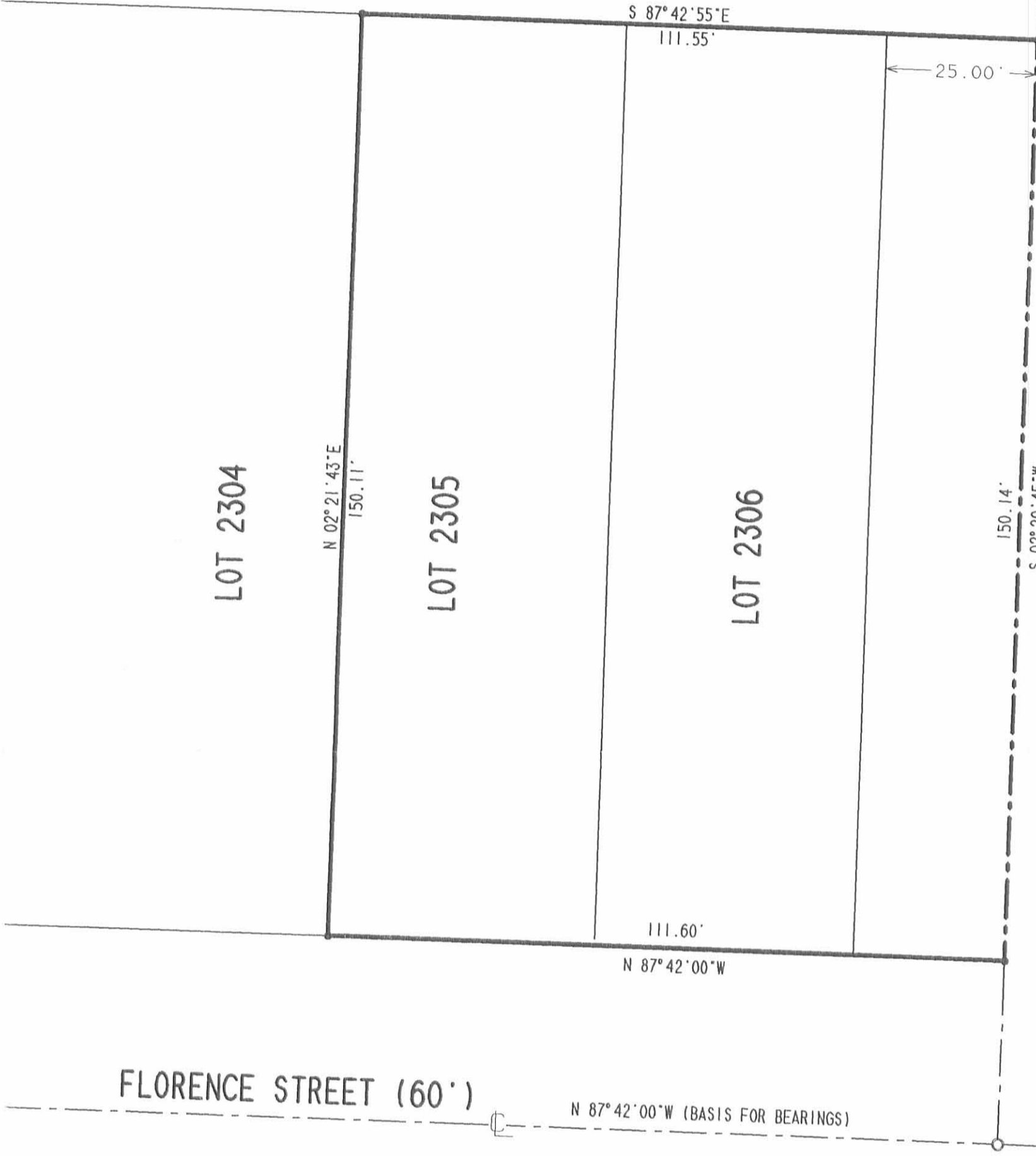
REC'D 6-22-95 SWY OK

LOGAN COUNTY RECORDER'S OFFICE,
PLAT CABINET A, SLIDE 43
J.E. McCracken ADDITION NO.2 TO BELLEFONTAINE

LOGAN COUNTY ENGINEER'S MAP ROOM,
DRAWER "R", FILE NUMBERS 6494, 6533, 6613,
7845, 8924, 2522

16' ALLEY (UNIMPROVED)

OHIO STREET (VACATED)
CITY ORDINANCE NO. 93-98



FLORENCE STREET (60')

RETRACEMENT SURVEY OF THE
WILLIAM D. JACKSON LOTS 2305, 2306
AND HALF OF THE VACATED OHIO STREET
ADJOINING LOT 2306
OFFICIAL RECORD 252, PAGE 820
CITY OF BELLEFONTAINE, LAKE TWP.,
LOGAN COUNTY, OHIO

LEGEND

- 2" IRON PIPE FOUND
- 5/8" IRON ROD SET

SURVEYED BY:
Jeffrey L. Lee
JEFFREY L. LEE
PROFESSIONAL SURVEYOR 6359
JUNE 21, 1995



COPYRIGHT 1995 BY:
LEE SURVEYING & MAPPING CO.
143 East Columbus Avenue
BELLEFONTAINE, OHIO 43311
(513) 593-7335

2 WORKING DAYS
BEFORE YOU DIG
CALL TOLL FREE **800-362-2764**
OHIO UTILITIES PROTECTION SERVICE.

INDEXED ON MAP
6613 3P

ORIGINAL STAMP IN GREEN

D-261 BJACKSON

L-2305-3