

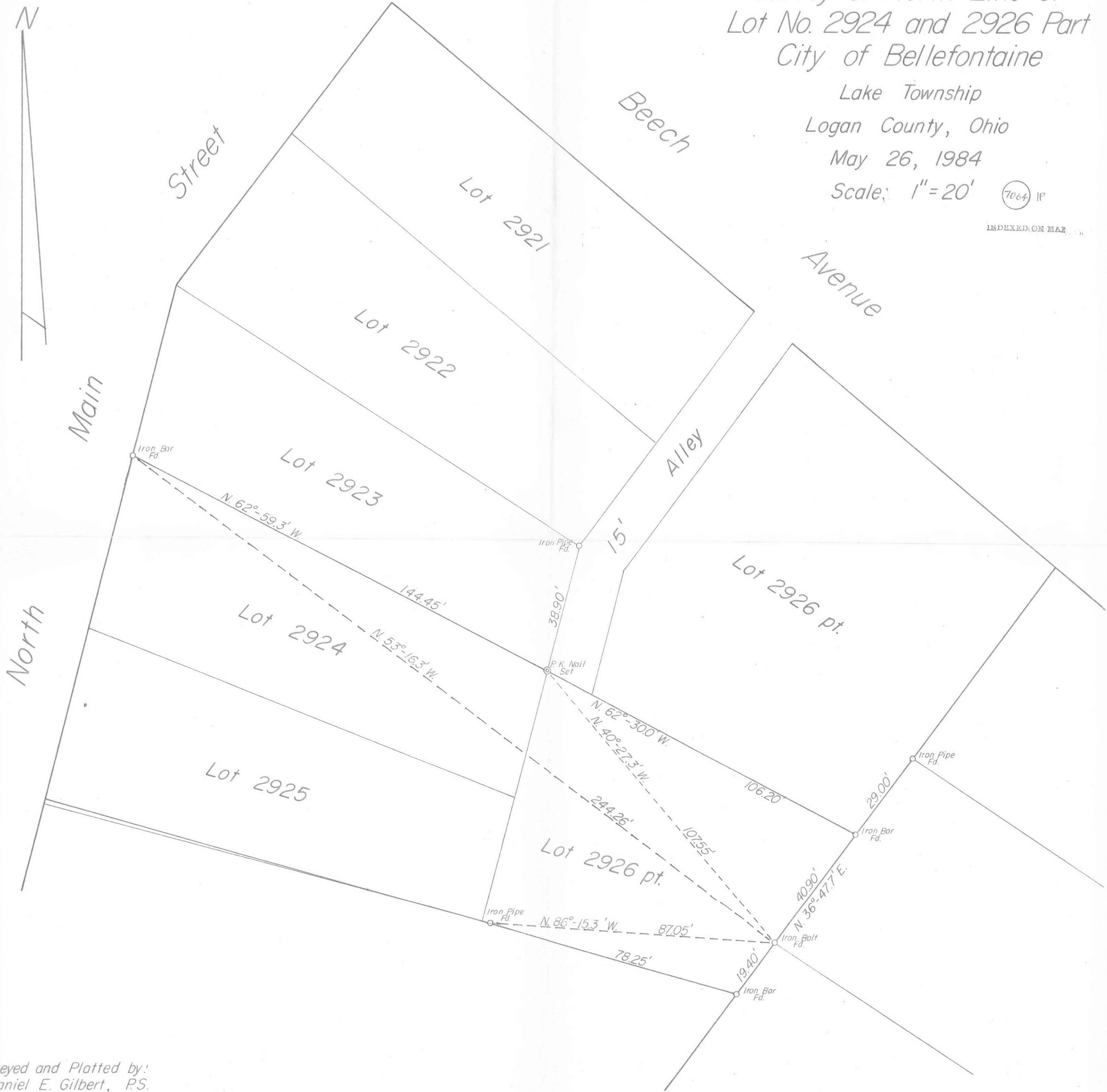
Survey of North Line of  
 Lot No. 2924 and 2926 Part  
 City of Bellefontaine

Lake Township  
 Logan County, Ohio

May 26, 1984

Scale: 1" = 20' (7064) IP

INDEXED ON MAP


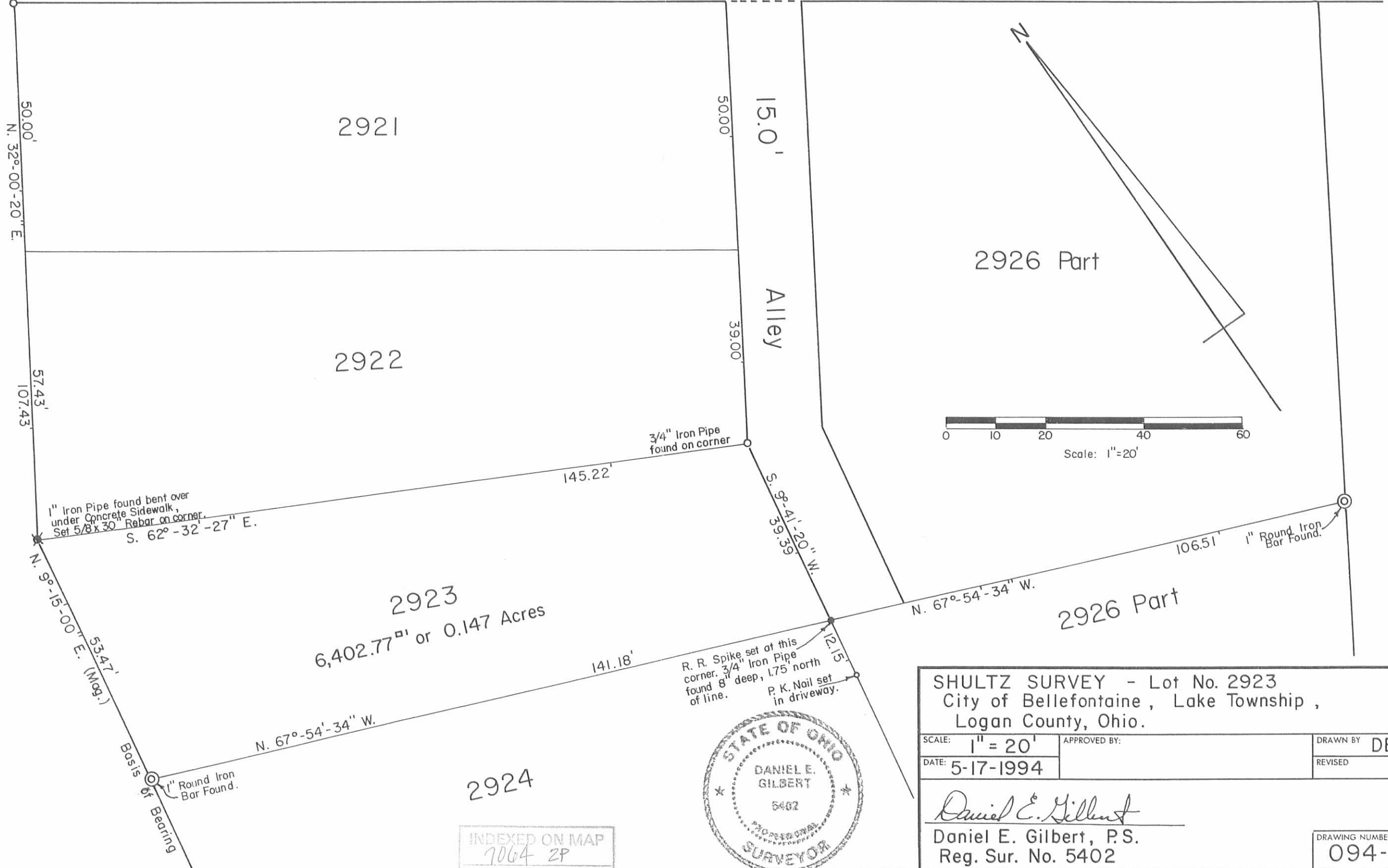


Surveyed and Platted by:  
 Daniel E. Gilbert, P.S.  
 Reg. Sur. No. 5402  
 Bellefontaine, Ohio 43311

# BEECH AVE. - 50'

# N. MAIN ST. - 60'

1" Iron Pipe found bent,  
Set new 1" Iron Pipe in its place.



2923  
6,402.77<sup>sq ft</sup> or 0.147 Acres

2924

SHULTZ SURVEY - Lot No. 2923  
City of Bellefontaine, Lake Township,  
Logan County, Ohio.

SCALE: 1" = 20'	APPROVED BY:	DRAWN BY DEG
DATE: 5-17-1994		REVISED

*Daniel E. Gilbert*  
 Daniel E. Gilbert, P.S.  
 Reg. Sur. No. 5402

DRAWING NUMBER  
094-030



INDEXED ON MAP  
7064 2P