

Lee Surveying and Mapping Co.

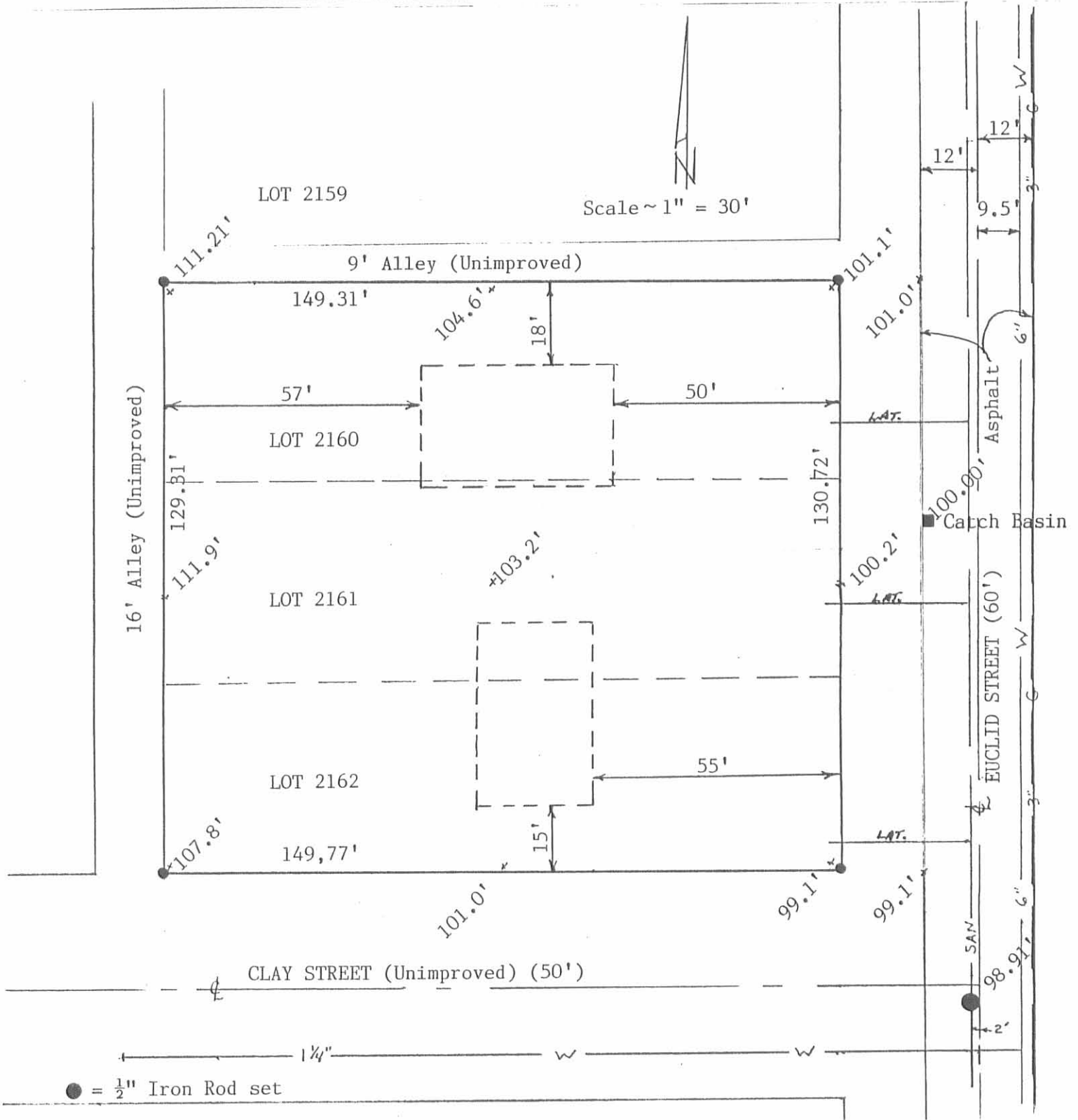


855 East Sandusky Avenue
 Bellefontaine, Ohio 43311
 Phone 593-5780



CLIENT: WALICK CONSTRUCTION COMPANY
 COUNTY: LOGAN TOWNSHIP: _____
 SECTION: LOT NO.: 2160, 2161, 2162
 SUBDIVISION: _____
 DATE: Dec. 4, 1987 COMPUTED BY: JW SURVEYED BY: JIL
 SHEET NO. : 1 OF 1

PROJECT
BELLEFONTAINE TURNKEY
725 & 729 Euclid
Site 28 & 29




SURVEYORS CERTIFICATION

This is to certify that this plat represents a true and accurate survey of Lots 2160, 2161 & 2162 of _____ Addition to the City of Bellefontaine, Logan county, Ohio as surveyed by me on December 4, 1987.

NOTE: Utility locations shown are from all attainable city records.

Jeffrey I. Lee, Reg. Surveyor No. 6359

INDEXED ON MAP
 8687 IP



ORIGINAL STAMP IN GREEN

REC'D 8-8-12 SMY OK

FLORENCE AVENUE (60')

McCRACKEN-COOK ADDITION
PLAT CABINET A, SLIDE 35

LOT 2158

16' ALLEY

LOT 2159

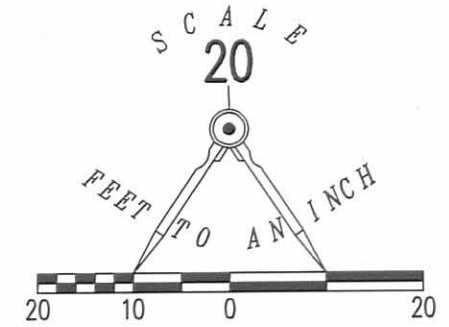
S 89°37'06" E

9' ALLEY

149.68'

LOT 2160

EUCLID STREET (60')




LEGEND

- 5/8 INCH IRON ROD SET WITH PLASTIC I.D. CAP STAMPED "LSM7437)
- 1/2 INCH IRON ROD FOUND

RETRACEMENT OF THE
SOUTH LINE OF LOT 2159
McCRACKEN-COOK ADDITION
PLAT CABINET A, SLIDE 35
CITY OF BELLEFONTAINE
LAKE TOWNSHIP
LOGAN COUNTY, OHIO

SURVEYED BY:

William K. Bruce
WILLIAM K. BRUCE
PROFESSIONAL SURVEYOR 7437
AUGUST 1, 2012



COPYRIGHT 2012 BY:
LEE SURVEYING & MAPPING CO., INC.
117 North Madriver Street
BELLEFONTAINE, OHIO 43311
(937) 593-7335
WWW.LSMINC.US
surveys@lsminc.us

ADW D0612 53550612 L-5355-3

2 WORKING DAYS
BEFORE YOU DIG
CALL TOLL FREE 800-362-2764
OHIO UTILITIES PROTECTION SERVICE

INDEXED ON MAP
8687 2P

6-22-15

APPROVED

FLORENCE AVENUE (60')

McCRACKEN-COOK ADDITION
PLAT CABINET A, SLIDE 35

LOT 2158

LOT 2159

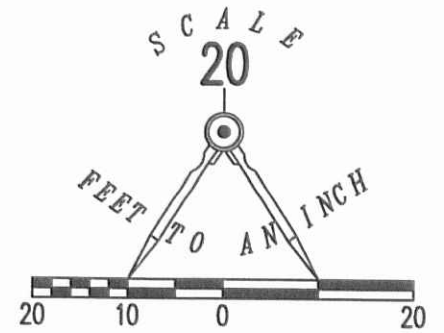
LOT 2160

VACATED ALLEY (16') O.R. 1130, PG. 841

S 89°37'02" E 149.68'

VACATED ALLEY (9') O.R. 1130, PG. 841

EUCLID STREET (60')



LEGEND

- 5/8 INCH IRON ROD SET WITH PLASTIC I.D. CAP STAMPED "LSM7437)
- 1/2 INCH IRON ROD FOUND

**SURVEY OF THE CENTER-LINE
OF A 9 FEET WIDE VACATED ALLEY
OFFICAL RECORD 1130, PAGE 841
McCRACKEN-COOK ADDITION
PLAT CABINET A, SLIDE 35
CITY OF BELLEFONTAINE
LAKE TOWNSHIP
LOGAN COUNTY, OHIO**

SURVEYED BY:

William K. Bruce

WILLIAM K. BRUCE
PROFESSIONAL SURVEYOR 7437
JUNE 18, 2015



ORIGINAL STAMP IN GREEN

COPYRIGHT 2015 BY:
LEE SURVEYING & MAPPING CO., INC.
117 North Madriver Street
BELLEFONTAINE, OHIO 43311
(937) 593-7335
WWW.LSMINC.US
surveys@lsminc.us

KSS D0515 53550515 L-5355-3

2 WORKING DAYS
BEFORE YOU DIG

CALL TOLL FREE **800-362-2764**

OHIO UTILITIES PROTECTION SERVICE

INDEXED ON MAP

8687 3P