

Received 4-20-93 OR 4-22-93 CR

MAP ROW

LESLIE H. GEESLIN
REGISTERED SURVEYOR NO 5248
P. O. BOX 274
RUSHSVLVANIA. OHIO 43347

TELEPHONE: (513) 468-2793
OVERFIELD SURVEY

April 19, 1993

The following described real estate situated in the State of Ohio, County of Logan, Township of Lake, being part of Section 33, Town 4, Range 14, and in the City of Bellefontaine, and more particularly described as follows:

Beginning at a 3/4 inch iron pipe found at the intersection of the west line of Detroit Street with the south line of Malone Street.

Thence with the west line of Detroit St. S. 3° 41' 00" W. 100.00 feet to a 5/8 inch iron bar set at a northeast corner of Ruth Wammes' 9.67 acre tract as described in O. R. Vol. 170 Page 959.

Thence with said Wammes' north line N. 86° 03' 58" W. 135.00 feet to a 5/8 inch iron bar set.

Thence again with said Wammes' north line N. 3° 41' 00" E. 100.00 feet to a 5/8 inch iron bar set in the south line of Malone St.

Thence with said south line S. 86° 03' 58" E. 135.00 feet to the place of beginning.

Containing 0.310 acre more or less.

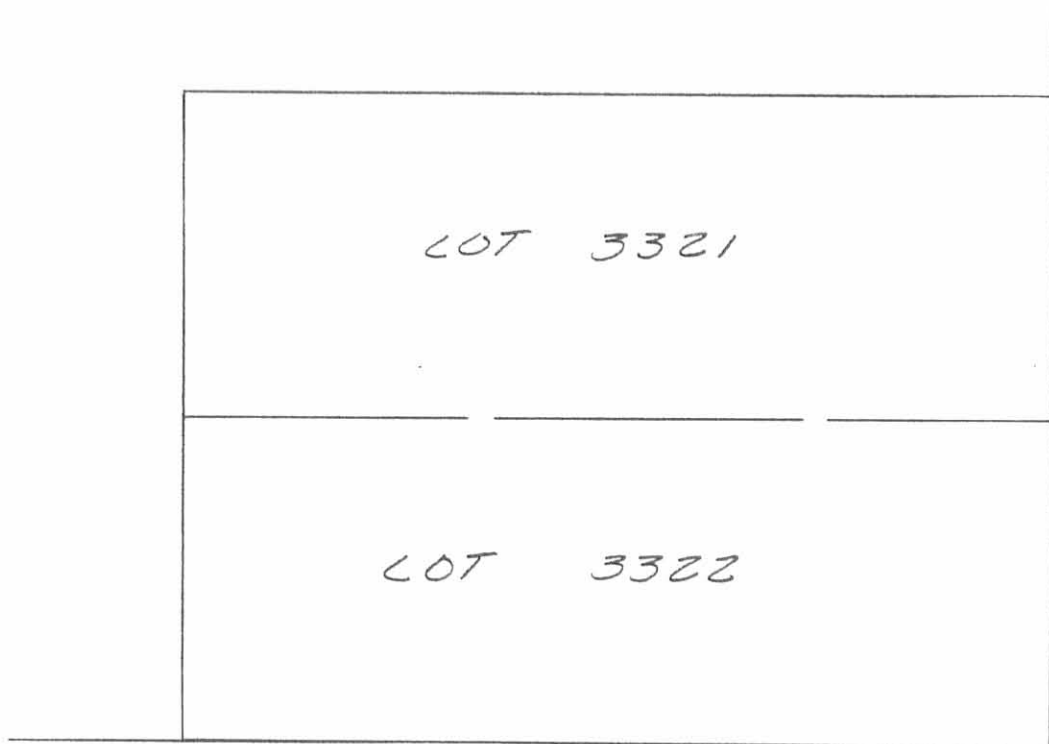
Bearings are based on an assumed bearing (S. 3° 41' 00" W.) for the west line of Detroit Street in this filed survey by Leslie H. Geeslin, Reg. Surveyor 5248 on April 19, 1993.

The above described 0.310 acre tract is previously described in D. B. Vol. 215 Page 286.



INDEXED ON MAP
8792 1D

Leslie H. Geeslin

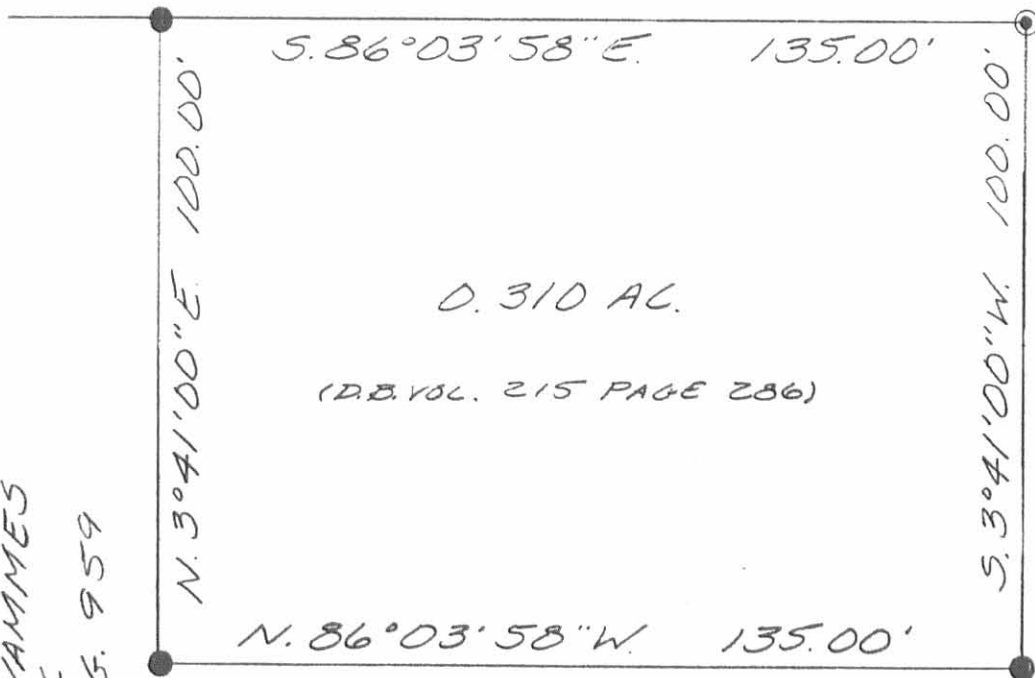


MALONE STREET (50')

LEGEND:
 ● = 3/4 INCH IRON PIPE FOUND
 ● = 5/8 INCH IRON BAR SET




DETROIT STREET (60')



SURVEY OF
 0.310 ACRE IN
 THE CITY OF
 BELLEFONTAINE,
 SEC. 33, T. 4, R. 14,
 LAKE TOWN-
 SHIP, LOGAN
 COUNTY, OHIO
 FOR LORNA
 OVERFIELD

RUTH HAMMES
 9.67 AC
 O.R. 170 PG. 959



Leslie H. Geeslin
 LESLIE H. GEESLIN
 BUSHSVLVANIA, OH
 (513) 468-2793

INDEXED ON MAP
 8792 1P