

**LESLIE H. GEESLIN**  
**REGISTERED SURVEYOR 5248**  
**P. O. BOX 274**  
**RUSHSVLVANIA, OHIO 43347**  
**TELEPHONE: (513) 468-2793**

CENTERLINE OF A 8.80 FOOT EASEMENT

May 11, 1995

The following described centerline of a 8.80 foot easement situated in the State of Ohio, County of Logan, Township of Lake, being part of Section 34, Town 4, Range 14 in the City of Bellefontaine, and more particularly described as follows:

Beginning at the southwest corner of Virgil Roberts' 0.32 acre tract as described in D. B. vol.359 Page 237.

Thence with the west line of said Roberts' 0.32 acre tract and the east line of James Samples' 0.30 acre tract as described in O. R. Vol. 204 Page 458 NORTH 100.00 feet to a point and there terminate.

The above described 8.80 foot easement having 4.40 foot on the east side of James B. Samples' 0.30 acre tract and 4.40 foot on the west side of Virgil Roberts' 0.32 acre tract .



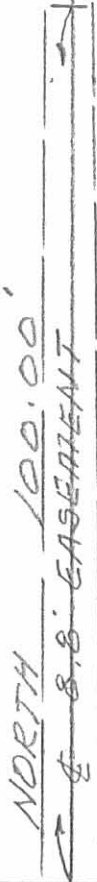
*Leslie H. Geeslin*

INDEXED ON MAP  
 9008 1D

16' ALLEY

JAMES SAMPLES  
0.30 AC.

O.R. VOL. 204 PG 458




VIRGIL ROBERTS  
0.32 AC.  
D.B. VOL. 359 PG 237




SURVEY OF 8.8 X 100.00'  
EASEMENT 'N SEC. 34,  
T. 4, R. 14, LAKE TWP.,  
LOGAN COUNTY IN THE  
CITY OF BELLEFONTAINE  
FOR MINDI MUNTZ.

MAY 11, 1995  
SCALE: 1" = 30'



AUBURN AVE.



*Leslie H. Geeslin*  
LESLIE H. GEESLIN  
REG. SURVEYOR 5248  
RUSHSVLVANIA, OHIO

INDEXED ON MAP  
9000 IP