

Herbert Kennedy Etal
to
Bokescreek Township Trustees
Extension to Hathaway Cemetery

The following described real estate situated in the Township of Bokescreek, County of Logan, State of Ohio and being a part of Virginia Military Survey No. 6154 and being a part of an 81.18 acre tract in the name of Herbert Kennedy Etal as described in Deed Volume 401, Page 157 (8-3-1983) as Tract No. 2 and being more particularly described as follows:

Beginning at an 1 inch round iron bar found at the northwest corner of the present Hathway Cemetery and in the centerline of C.H. No. 142 (West Mansfield and Mt. Victory Pike - 60 foot right-of-way), and being a southwest corner to Kennedy's tract;



Thence with the centerline of C.H. No. 142, N. $12^{\circ} 08' 00''$ E. 185.00 feet to a R.R. spike set;


Thence parallel with the north line of said present cemetery, S. $77^{\circ} 40' 42''$ E. 286.95 feet to an iron bar set (capped), passing through an iron bar set at 30.00 feet;

Thence parallel with the centerline of C.H. No. 142, S. $12^{\circ} 08' 00''$ W. 185.00 feet to angle iron corner post at the northeast corner to said cemetery;

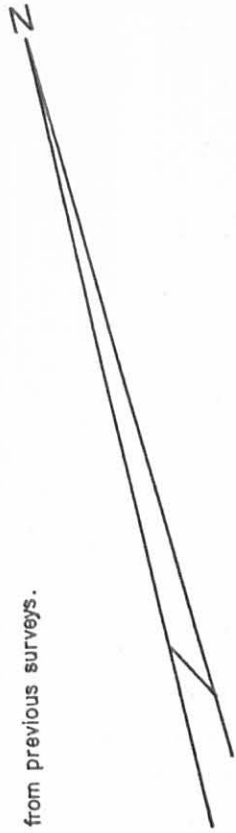
Thence with the north line of said cemetery, N. $77^{\circ} 40' 42''$ W. 286.95 feet to the place of beginning, containing 53,085.495 square feet or 1.219 acres, more or less.

The above described tract being surveyed out of Per. Par. No. 4-070-00-00-004 on October 25, 1985 by Daniel E. Gilbert, P.S., Reg. Sur. No. 5402, Deputy Logan County Surveyor.

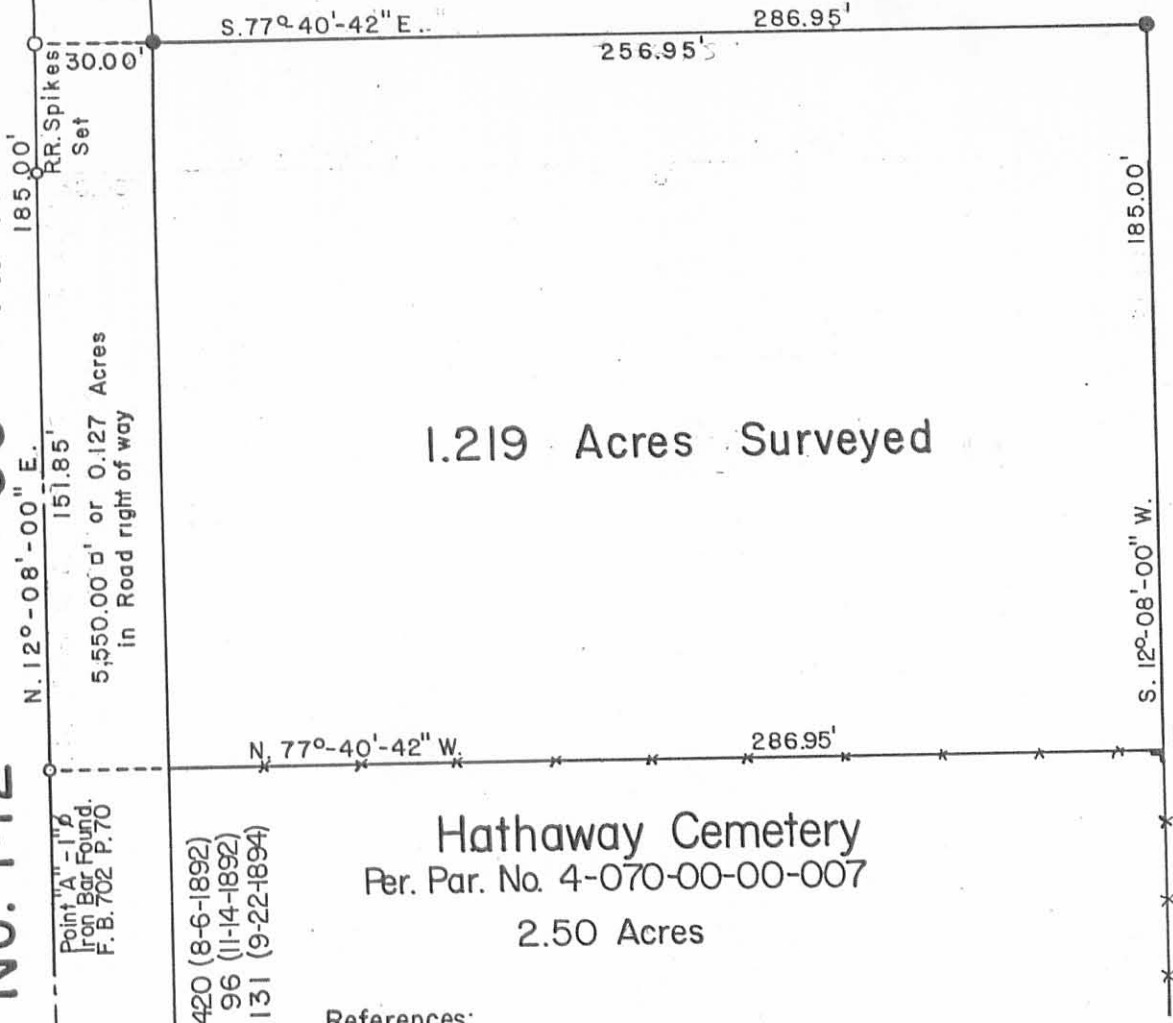



Daniel E. Gilbert, P.S.
Reg. Sur. No. 5402
Deputy Logan County Surveyor

Note:
Magnetic bearings taken from previous surveys.



C.H. No. 142 — 60' R/W



1.219 Acres Surveyed

Hathaway Cemetery
Per. Par. No. 4-070-00-00-007
2.50 Acres

Deed Vol. 80 Page 420 (8-6-1892)
Deed Vol. 82 Page 96 (11-14-1892)
Deed Vol. 92 Page 131 (9-22-1894)

References:
C.H. No. 142
F.B. 497 P. 60-64.
Hathaway Cemetery
F.B. 702 P. 70

Herbert Kennedy et al
Per. Par. No. 4-070-00-00-004
210.38 Acres
Deed Vol. 401 Page 157 (8-2-1983)

Point "B" - Angle Iron
Corner Post.
F.B. 702 P. 70

● - 5/8" x 30" Rebars Set (Capped)

INDEXED ON MAP
1228

Daniel E. Gilbert
Daniel E. Gilbert, P.S.
Reg. Sur. No. 5402
Deputy Logan County Surveyor



Extension to
Hathaway Cemetery
V.M.S. No. 6154
Bokescreek Township
Logan County, Ohio
October 25, 1985
Scale: 1" = 50'
Chester R. Kurtz - County Engineer