

Road 33

Road 14 North 55 Poles (907.5 feet) 33'  
 1876  
 Road Record 2 Pgs 196-211-215

Road 43 (DeGraff Ave) North To S.H. 234  
 (Route 47) 40' Road Record 2 Page 195  
 211-216-221

Sta. 0+00 To 161+06.5 stakes for 33' Road

Sta. 161+06.5 To 304+70 " " 43 "

Stakes placed 1-5-10-14-22-26

30-35-40-48-52-57-74-76-78

80-82-84-86-88-100-102-104-106-108

188-190-192-194-196-198-200-204

206-208-210-212-214-216-218-220

222-224-226-228-230-234-236

60' Vol. 5 Page 110 & 169

55 Poles No. 1567 of 14 N. to 43

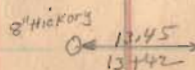

Vol. 5 found INDEXED ON MAP after  
 this was staked. 1837

May 1-1934  
 Nice day  
 F. Wright  
 E. Cook  
 G. Henry

E. Headings

N.W. Life Ins. Co.

concrete  
 Post



The Citizens Bldg

Pipe found Bent

28+57

0+20' Right

Replaced with 7/8"

Corrosion Bar (3-1-55, 0.000)

Concrete Post

James Tomplin


Staked fence  
 for Kaufman  
 (Tomplin) for  
 40' R/W Sta  
 0+00 to 28+57  
 (May 6, 1950)

Sec. 35

N.W. Life Ins. Co.

Sec. 29

James Tomplin



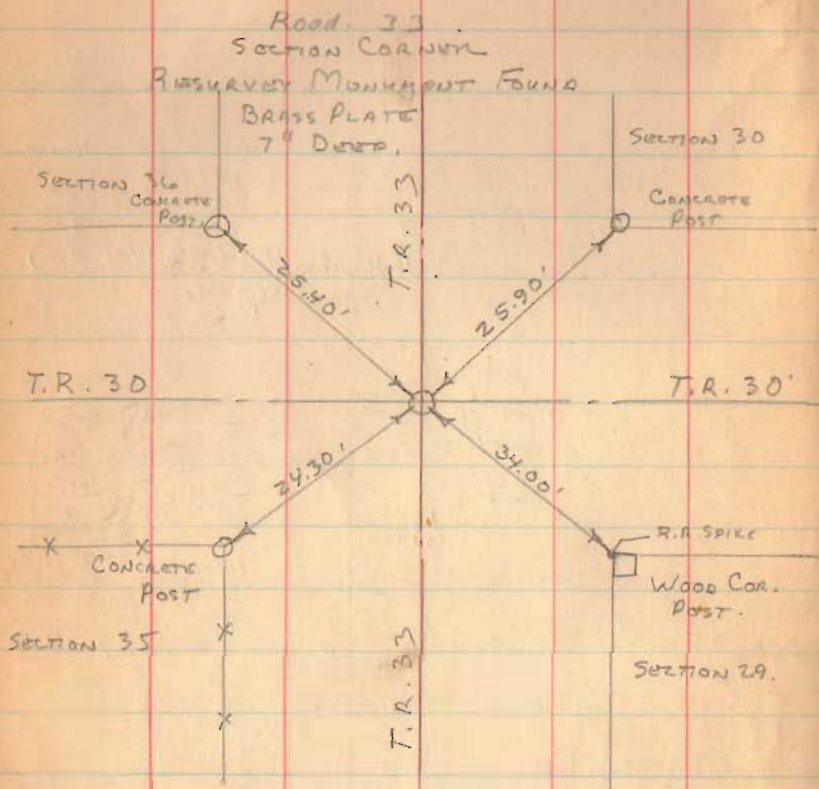
STONE FOUND  
 3/5/55 DEG

23" DEEP  
 PLACED STEEL BAR  
 FOR ATTRACTION  
 "STRACOLUS"

Sta. 0+00  
 Stone found

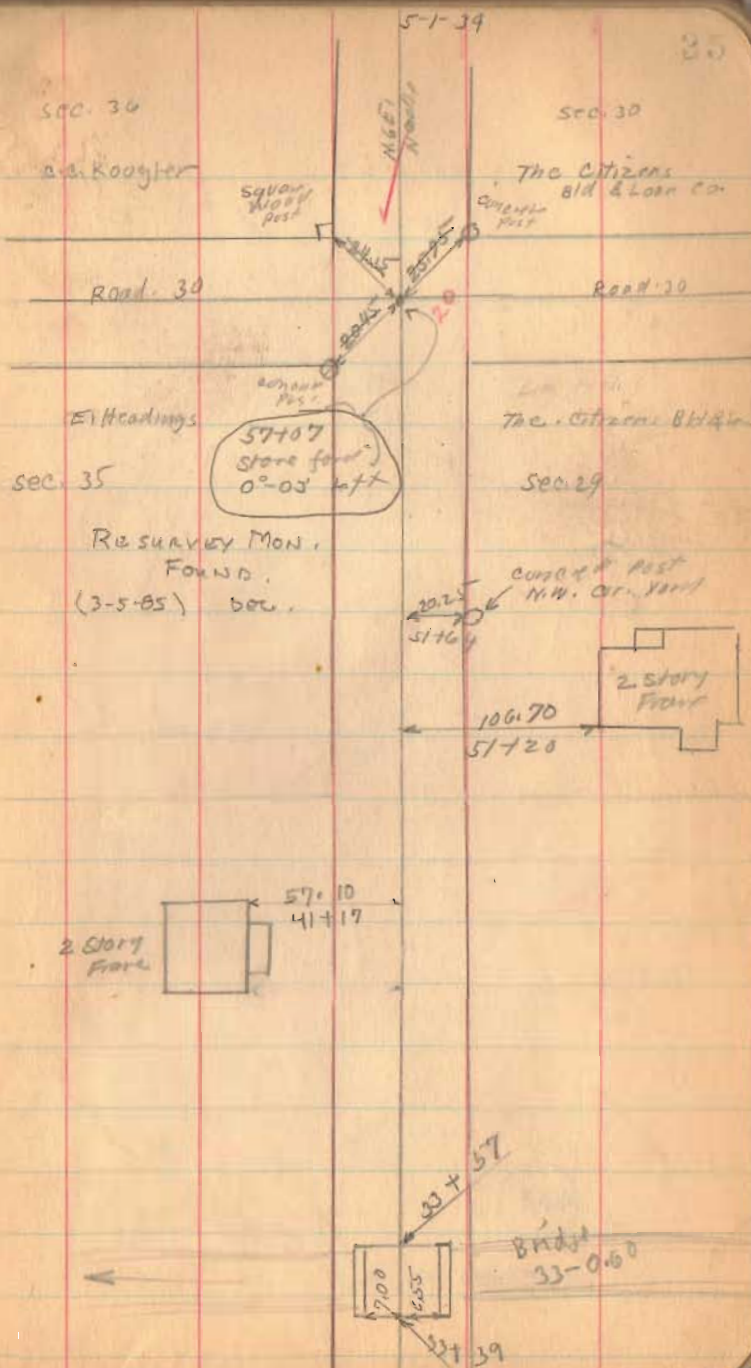
Two bit  
 line bit  
 set 705' for  
 E. Road 33

12  
 Poles  
 80  
 50  
 12  
 May 19



1567

INDEXED ON MAP







Road 33

DUG LARGE HOLE - NO LUCK  
SET 1"  $\phi$   
8/23/73  
L.H.G.

89+22

22.0

108.20



1569

Resurvey  
Mod

INDEXED ON MAP

PLEASANT  
TOWNSHIP

Mary A. Post  
O. & W. Deen

5-4-74

TOWNSHIP 37

M. H. E.  
Meador

M. Miller

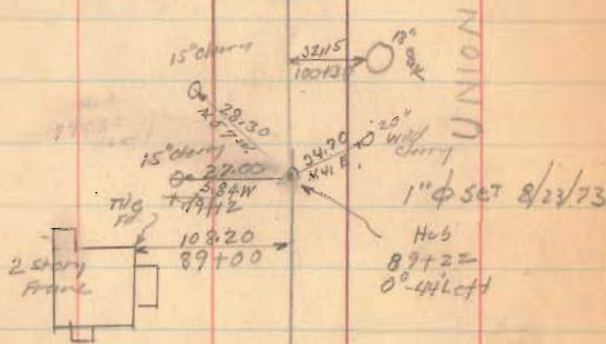
Road 45

Road 45

0°-50' Left  
Sta. 107+28  
Stone ford  
See Book 559  
Page 64

L. M. Paak

MIAMI  
TOWNSHIP



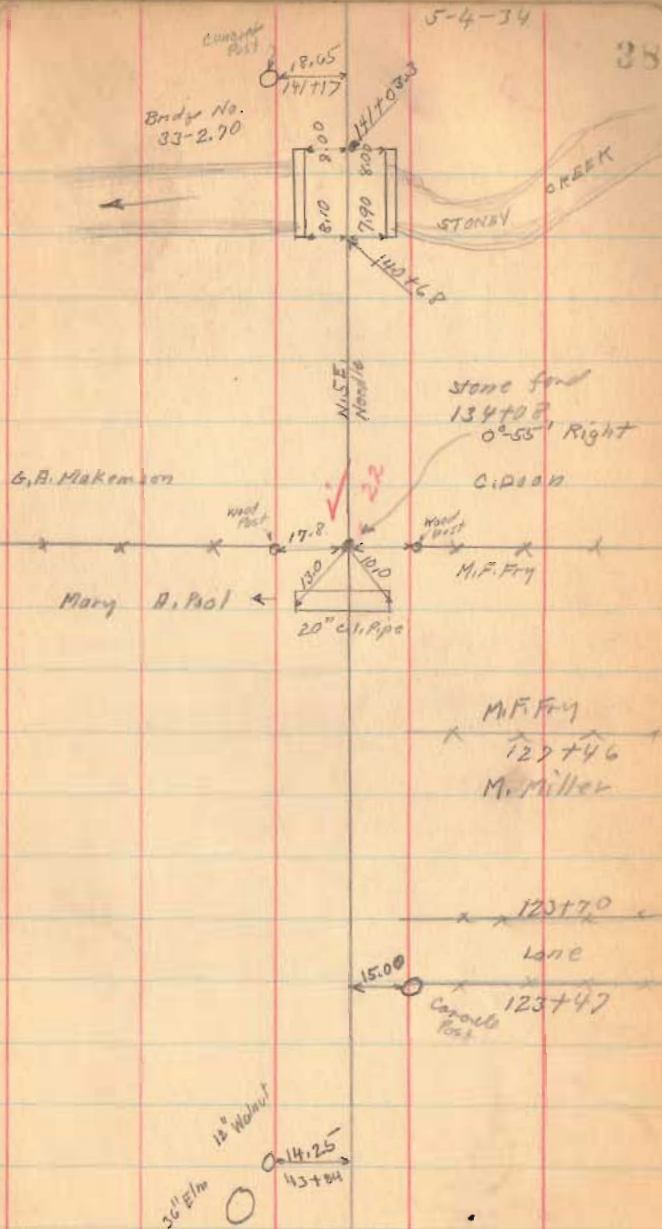
Sta. 82+22  
to 107+28  
25' from  
West Only  
3-12-36  
F. Wright  
E. Cox  
G. Wilgus



Road 33

1567

INDEXED ON MAP



Road 33

N. — E.

A.P. Detrick

Well Pipe

73.4

Concrete Post

L.W. Pool

32.0

May 5 - 1934

Cloudy - Windy 39

F. Wright

E. Carr

G. Harby

0°03'

Right

Stone

187+62.5

H.L. Maddey

L.W. Pool

sec. 32

L.W. Pool

Degroff Pike (see Book 55  
Page 48)

G.A. Makemson

sec. 31

56+22

940

980

30' elm sec. 26

L.W. Pool

Stone & Block

167+06.5

No Angle

Road 43

Marion Knief

sec. 25

Concrete  
Bridg

Marion Knief  
167+10

G. Doan

1567

INDEXED ON MAP



Road 33

1562

INDEXED ON MAP

21433  
18762  
2573

33

TOWNSHIP

N 7 E  
N 30 W

5-5-34

40

27  
12.00' Right  
24+35.5  
Stone ford

HARRISON TWP.

Emm  
Kilgus

1st 20.3

24

21.00

M.C. Stenberger

H. L. Madden

UNION TWP.

49.0

576.

10"  
Hickory

32

PLEASANT

82.0

S. 25 E.

24

10"  
Hickory



M.C. Stenberger

202+28

H.P. Dietrick

Road JJ

246+00

242+00

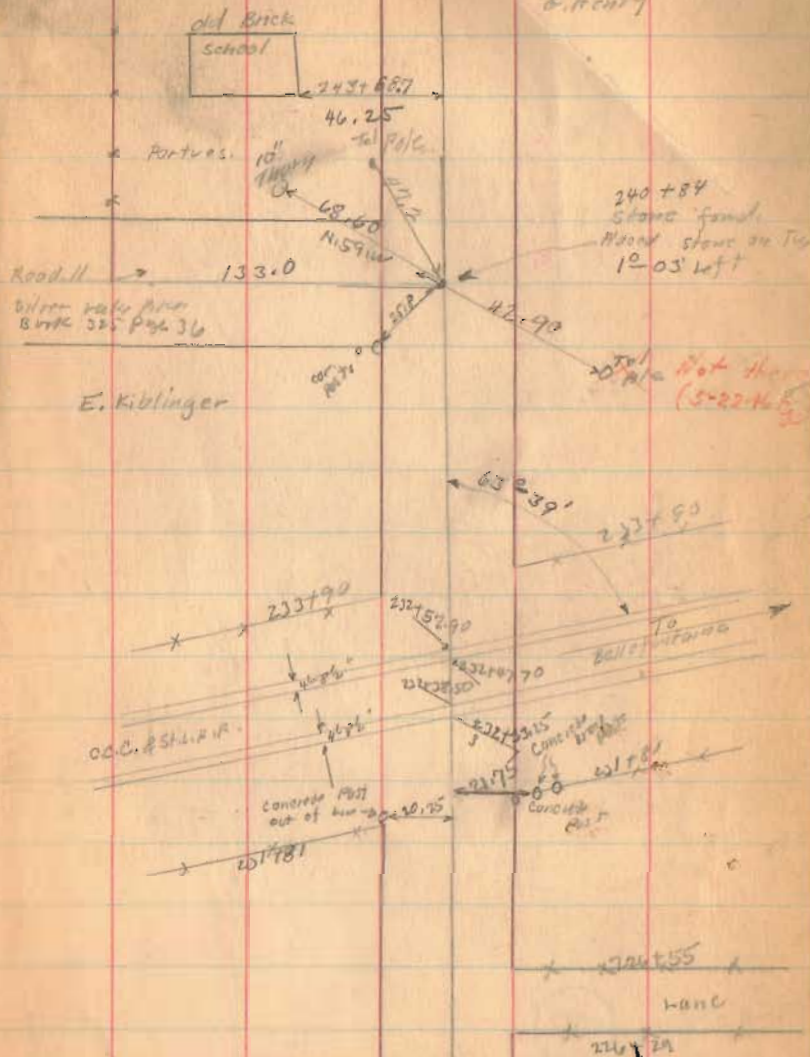
Stake loc. for Road JJ Not set

Dec. 1 - 1936  
F. Wright  
E. Kiblinger  
G. Henry

1567

INDEXED ON MAP

May - 7 - 1934  
Clear - Windy  
F. Wright  
E. Kiblinger  
G. Henry





247 11  
249 84  
6.27

Road 33

272+00

268+00

267+00

264+00

260+00

255+00

250+00

1567

INDEXED ON MAP

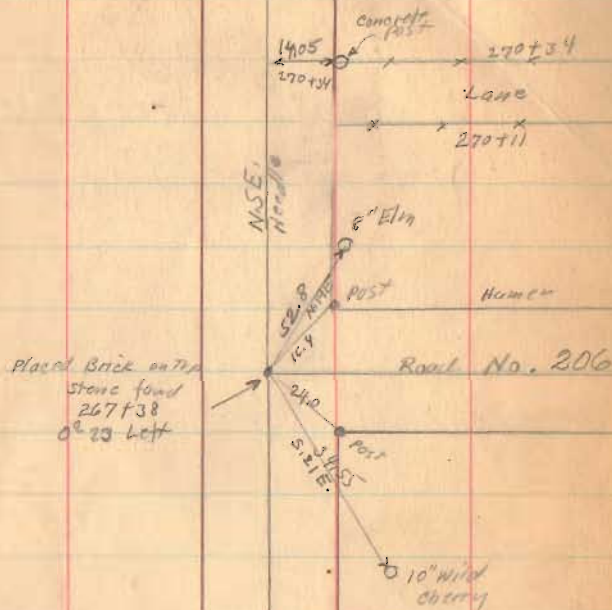
Howe Co. of Uganda

278+15

Porters

5-7-34

23



247+31

Road 11 247+11  
Silver Lake Pine

Road 33

Length 30470 Feet

Length 5.77 Miles

304+00

302+00

300+00

295+00

293+80

290+00

285+00

280+00

277+00

1567

INDEXED ON MAP

