

Zell - Dytom Survey Harrison Township March 1965 ( North Tract )  
0.69 Acre.

The following described land in Harrison Township, Logan County, Ohio and being in Section 9 Town 3 Range 14.

Beginning at an iron in the center of County Road Number eleven known as the Silver Lake Pike and in the center of County Road Number 204. Thence with the center of County Road Number 204 S.  $1^{\circ}$  - 06' W. 216.15 feet to an iron said iron being the true beginning point of this survey. Said true beginning point being the S.E. corner of a 1.29 acre tract now in the name of Ira. B. Brooks.

Thence with the south side of said Brooks 1.29 acre tract N.  $89^{\circ}$  - 58' W. 225.00 feet to an iron. The last described line passing an iron at the west side of the highway at 25.00 feet.

Thence S.  $1^{\circ}$  - 06' W. 133.33 feet to an iron.

Thence S.  $89^{\circ}$  - 58' E. 225.00 feet to an iron in the center of County Road Number 204. The last described line passing an iron at the west side of the Highway at 200.00 feet.

Thence with the center of County Road Number 204 N.  $1^{\circ}$  - 06' E. 133.33 feet to the place of beginning.

The above described tract contains 0.69 of one acre.

cc  
Logan County Engineer



on Plat Book  
Pg 5A  
5/25/65  
D.C.G.

84-58  
1-01  
01-11

3790  
ID-1

INDEXED ON MAP

Zell - Dytom Survey Harrison Township March 1965 ( Center tract )

0.69 Acre

The following described tract in Harrison Township, Logan County, Ohio, and bein in Section 9 Town 3 Range 14.

Beginning at an iron in the center of County Road Number eleven known as the Silver Lake Pike and in the center of County Road Number 204

Thence with the center of County Road Number 204 S.  $1^{\circ}$  - 06' W. 349.48 feet to an iron said iron being the true beginning point of this survey.

Thence N.  $89^{\circ}$  - 58' W. 225.00 feet to an iron. The last described line passing an iron at the west side of the highway at 25.00 feet.

Thence S.  $1^{\circ}$  - 06' W. 133.33 feet to an iron.

Thence S.  $89^{\circ}$  - 58' E. 225.00 feet to an iron in the center of County Road Number 204. The last described line passing an iron at the west side of the highway at 200.00 feet.

Thence with the center of County Road Number 204 N.  $1^{\circ}$  - 06' E. 133.33 feet to the place of beginning.

The above described tract contains 0.69 of one acre.

cc  
Logan County Engineer



3780

1D-2

INDEXED ON MAP

Zell - Dytom Survey Harrison Township March 1965 ( South tract )  
0.69 Acre

The following described land in Harrison Township, Logan County,  
Ohio and being in Section 9 Town 3 Range 14

Beginning at an iron in the center of County Road Number eleven  
known as the Silver Lake Pike and in the center of County Road  
Number 204.

Thence with the center of County Road Number 204 S.  $1^{\circ}$  - 06' W.  
482.81 feet to an iron. Said iron being the true beginning point of this  
survey.

Thence N.  $89^{\circ}$  - 58' W. 225.00 feet to an iron. The last described  
line passing an iron at the west side of the highway at 25.00 feet.

Thence S.  $1^{\circ}$  - 06' W. 133.33 feet to an iron.

Thence S.  $89^{\circ}$  - 58' E. 225.00 feet to an iron in the center of  
County Road Number 204. The last described line passing an iron  
at the west side of the highway at 200.00 feet.

Thence with the center of County Road Number 204 N.  $1^{\circ}$  - 06' E.  
133.33 feet to the place of beginning.

The above described tract contains 0.69 of one acre.

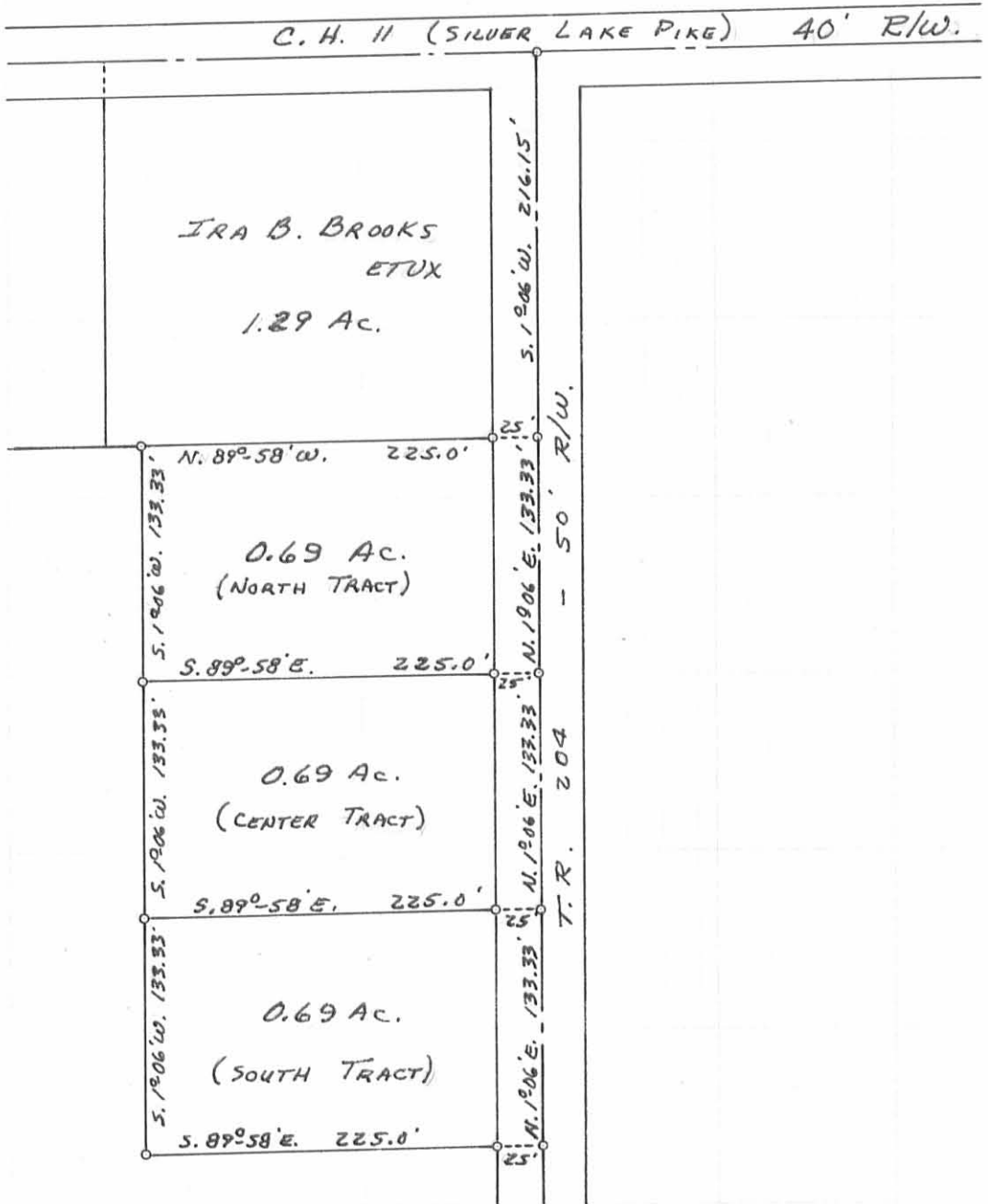
cc  
Logan County Engineer.



3790

10-3

INDEXED ON MAP



O - IRONS

ZELL - DYTOM SURVEY  
SEC. 9 T. 3 R. 14  
HARRISON TOWNSHIP  
LOGAN COUNTY, OHIO  
SURVEYED BY F. F. WRIGHT  
MARCH 1965  
SCALE: 1" = 100'

IP  
3790

DRAWN BY D.E.G.  
9/2/65

INDEXED ON MAP

Doc 5-23-08 OK JLB

# Lee Surveying and Mapping Co., Inc.

Land Surveys • Topography • Subdivisions • Construction Layout

117 N. Madriver St.  
Bellefontaine OH 43311



Phone: (937) 593-7335  
Fax: (937) 593-7444

## SMITH 0.437 ACRE

Lying in Section 9, Town 3, Range 14, Harrison Township, Logan County, Ohio.

Being out of the Richard F. Smith and Emma Belle Smith 1.439 acre tract as deeded and described in Volume 372, Page 603 of the Logan County Records of Deeds and being more particularly described as follows:

Commencing on a stone found in a monument box at the northeast corner of Section 9 on the center-line of Township Road 32.

THENCE, with the north line of Section 9 and within the right-of-way of County Highway 11, N 84°-32'-04"W, a distance of 1726.61 feet to a 1 inch iron pipe found.

THENCE, with the west line of the Michael J. Green 0.75 acre tract (O.R. 625, Pg. 263), S 4°-05'-43"W, a distance of 224.96 feet to a 5/8 inch iron rod found in concrete at the TRUE POINT OF BEGINNING, passing a 5/8 inch iron rod found in concrete at 30.97 feet.

THENCE, with the south line of the said 0.75 acre tract, S 84°-20'-58"E, a distance of 89.27 feet to a 1 inch square iron bolt found in concrete.

THENCE, with the west line of the Craig J. Foglesong 0.230 acre tract and 0.230 acre tract (O.R. 842, Pg. 623, Parcel Three and Parcel Two), S 6°-25'-42"W, a distance of 224.54 feet to a 5/8 inch iron rod found in concrete.

THENCE, with the north line of the Miles K. Pickering 12.707 acre tract (O.R. 793, Pg. 797), N 84°-35'-03"W, a distance of 80.12 feet to a 5/8 inch iron rod set.

THENCE, N 4°-05'-43"E, a distance of 224.93 feet to the point of beginning.

Containing 0.437 acre.

The basis for bearings is the north line of Section 9, being N 84°-32'-04"W, and all other bearings are from angles and distances measured in a field survey by Lee Surveying and Mapping Co., Inc. on May 22, 2008.




Description prepared by:

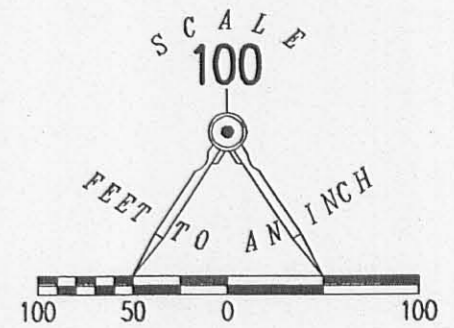
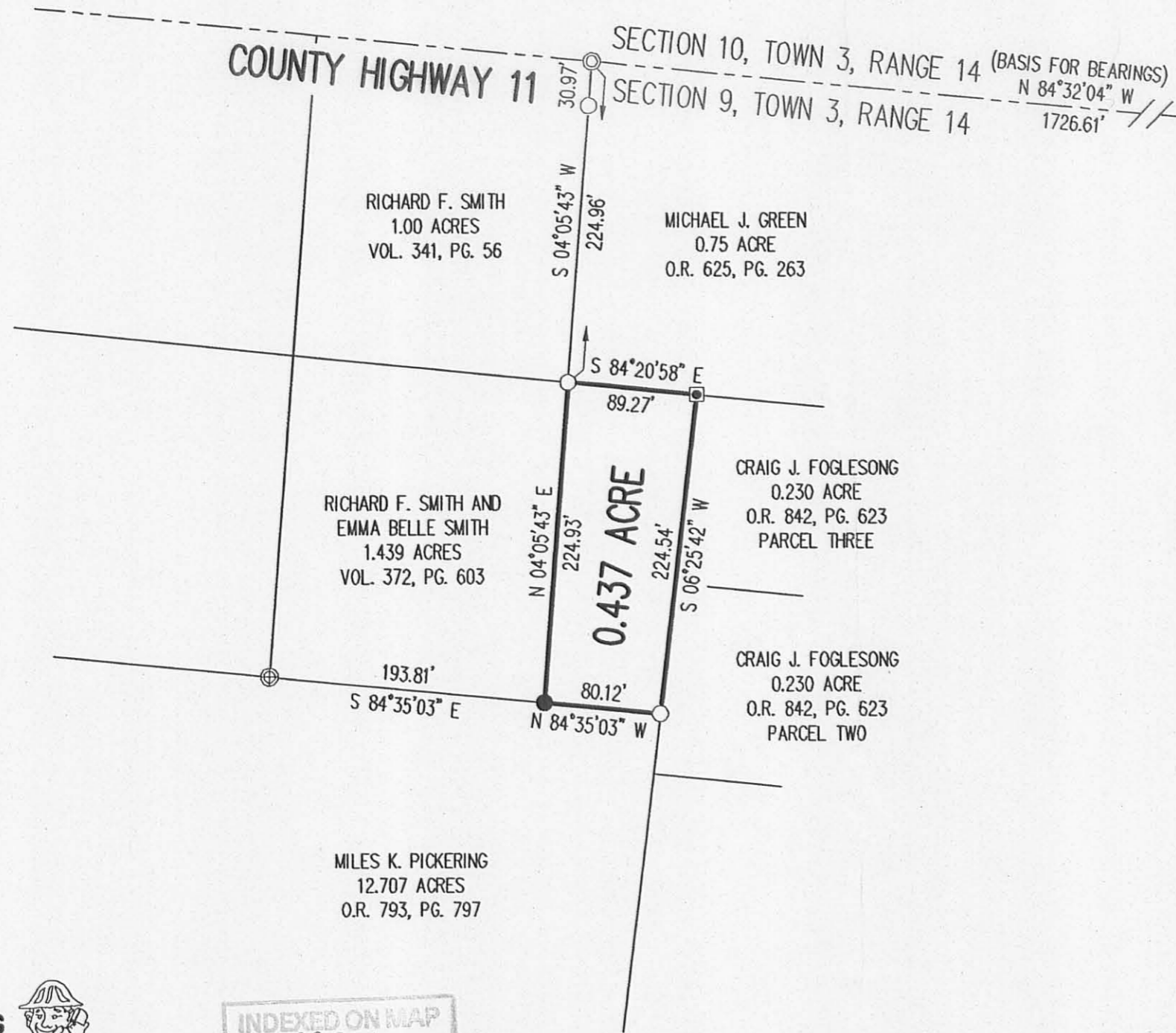
A handwritten signature in black ink that reads 'William K. Bruce'.

William K. Bruce  
Professional Surveyor 7437  
May 22, 2008

4630048




Red 5-23-08 of JLB



- LEGEND:
- ☒ STONE FOUND IN MONUMENT BOX
  - ⊙ 1 INCH IRON PIPE FOUND
  - ⊕ 1 INCH IRON PIPE FOUND IN CONCRETE
  - ⊠ 1 INCH SQUARE IRON BOLT FOUND IN CONCRETE
  - 5/8 INCH IRON ROD FOUND IN CONCRETE
  - 5/8 INCH IRON ROD SET

**SURVEY OF 0.437 ACRE OUT OF THE  
RICHARD F. SMITH AND  
EMMA BELLE SMITH  
1.439 ACRE TRACT  
VOLUME 372, PAGE 603  
SECTION 9, TOWN 3, RANGE 14  
HARRISON TOWNSHIP  
LOGAN COUNTY, OHIO**

SURVEYED BY:



*William K. Bruce*  
WILLIAM K. BRUCE  
PROFESSIONAL SURVEYOR 7437  
MAY 22, 2008

COPYRIGHT 2008 BY:  
**LEE SURVEYING & MAPPING CO., INC.**  
117 North Madriver Street  
BELLEFONTAINE, OHIO 43311  
(937) 593-7335  
surveys@lsminc.us  
KSS D0508 4630048 L-4630-3

INDEXED ON MAP  
3790 2P

2 WORKING DAYS  
**BEFORE YOU DIG**  
CALL TOLL FREE **800-362-2764**  
OHIO UTILITIES PROTECTION SERVICE.

ORIGINAL STAMP IN GREEN