

GERALD M. CARTER
TO
THE VILLAGE OF HUNTSVILLE

The following described real estate situated in the Village of Huntsville, McArthur Township, Logan County, Ohio, being part of Virginia Military Survey 9904 and more particularly described as follows:

Commencing at the southeast corner of Lot 39 and the northeast corner of Clara Stewart's 0.13 acre tract and in the west line of Fruit Street; thence with the west line of Fruit Street S. 15°-21' W. 57.15 feet to an iron pin in the center of an 11 foot alley as shown in Logan County Engineer's Field Book 699, page 7, said pin being the beginning point of this description; thence continuing with said west line of Fruit Street S. 15°-21' W. 15.5 feet to a stake; thence N. 74°-00' W. 128.23 feet to a stake in the east line of Charles Brunson's 0.25 acre tract; thence with said Brunson's East line N. 14°-22' E. 15.5 feet to an iron pipe in the center of said 11 foot alley; thence with the center of said alley S. 74°-00' E. 128.62 feet to the place of beginning.

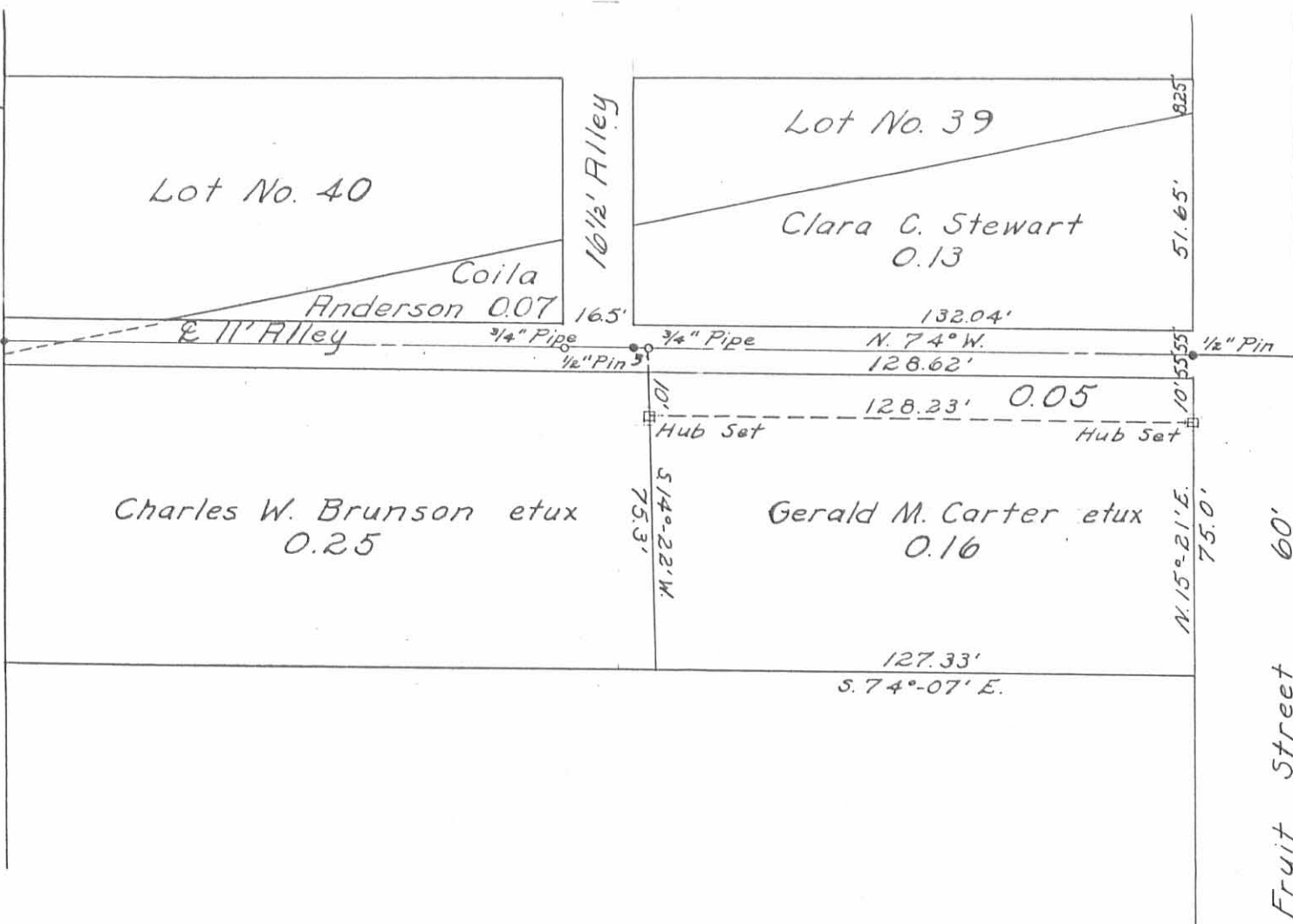
Containing 0.05 of an acre more or less.

(2113) 1D

INDEXED ON MAP



East R/W Line C.C.C. & St. L. R.R.



2113 IP

INDEXED ON MAP

ALLEY SURVEY FOR
 THE VILLAGE OF HUNTSVILLE
 V. M. S. 9904
 NOVEMBER 3, 1961

Reference:

Logan County Engineer's
 F. B. 699, Page 7

Scale 1" = 40'

Surveyed by: Dan L. Dodson
 Dan L. Dodson

Drawn By D. Tevis

FB 699

Alley Survey for the
Village of Huntsville

V.M.S. 9904

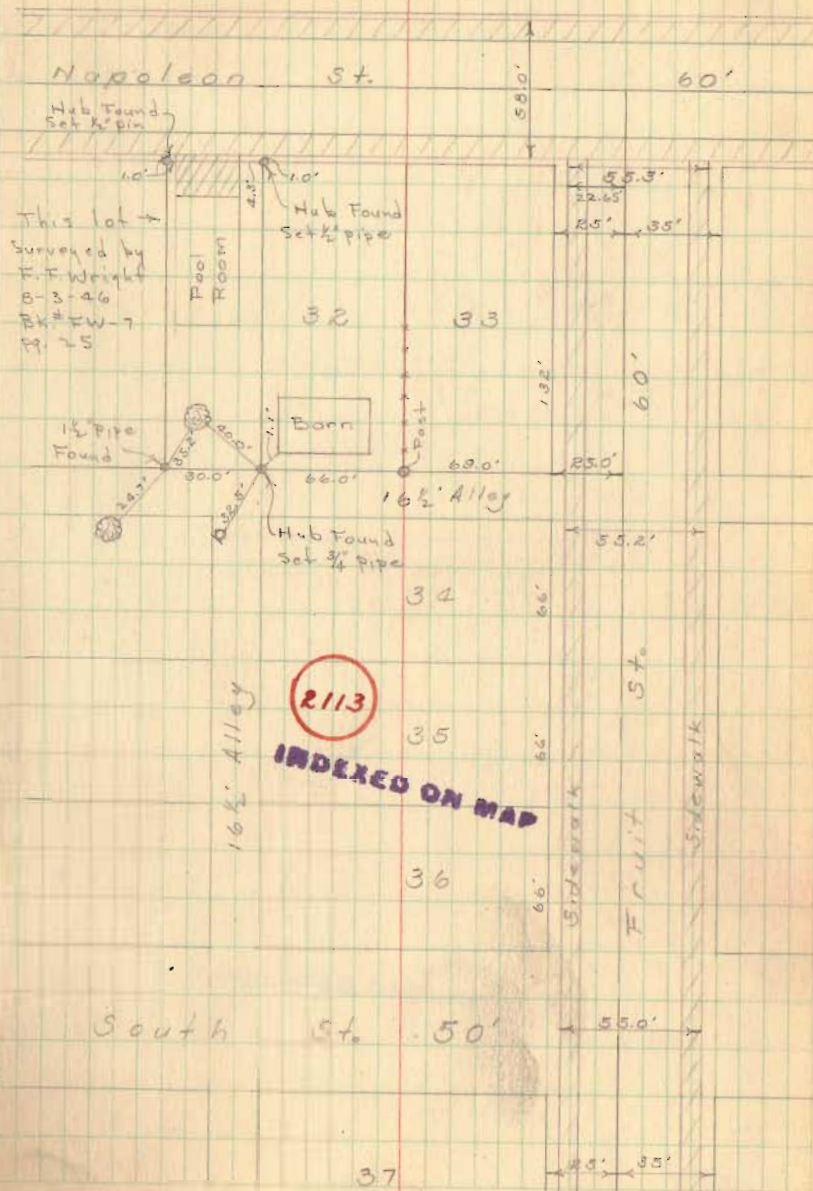
McArthur Twp.

used existing sidewalks to
determine \bar{E} of streets

D. E. Dodson
V. E. Detrich
Tom Richardson

Feb. 15, 1954
windy - 60° E

5

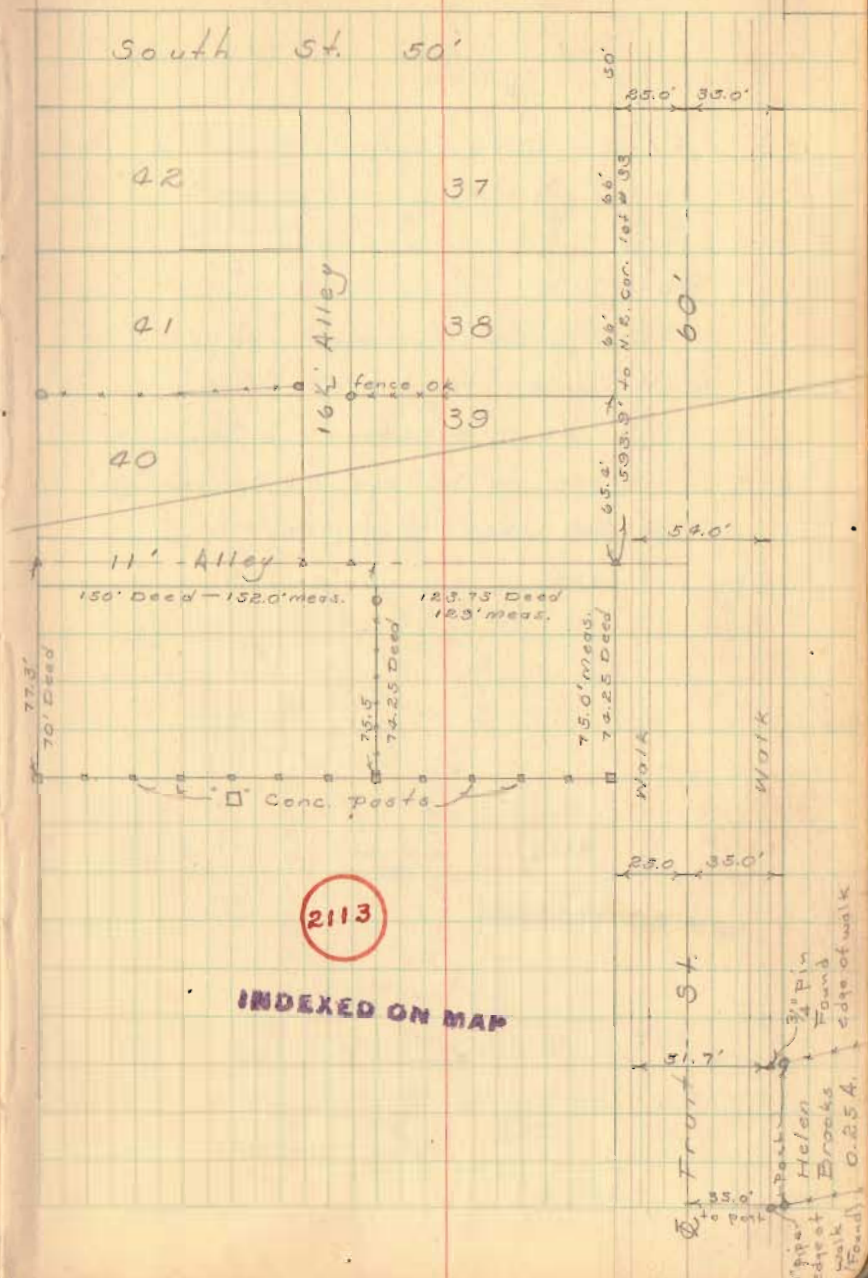


INDEXED ON MAP

Found 0.254

FB 699

Alley Survey (cont'd)



INDEXED ON MAP

