

PART LOT 76
HUNTSVILLE, OHIO
APRIL 27, 1961

ROBERT R. ANSTINE
TO
THE LOGAN COUNTY SHRINE CLUB

The following described real estate situated in the Village of Huntsville, Logan County, Ohio and being the North $\frac{1}{2}$ of Lot No. 76 of Bickham's Addition to said Village as the same is shown and designated on Logan County Recorder's Plat Book B, Volume 2, Page 53, and more particularly described as follows:

Beginning at an iron pipe at the northeast corner of said Lot No. 76 and in the west line of Ash Street; thence with the west line of said street S. 10° -33' E. 66.0 feet to an iron pipe; thence S. 79° -10' W. 66.0 feet to the west line of said Lot No. 76; thence with said west line N. 10° -33' W. 66.0 feet to the northwest corner of said lot; thence with the north line of said lot N. 79° -10' E. 66.00 feet to the place of beginning.

INDEXED ON MAP
2594 1D-1

PART LOT 77
HUNTSVILLE, OHIO
APRIL 27, 1961

ROBERT R. ANSTINE
TO
THE LOGAN COUNTY SHRINE CLUB

The following described real estate situated in the Village of Huntsville, Logan County, Ohio and being the North $\frac{1}{2}$ of Lot No. 77 of Bickham's Addition to said Village as the same is shown and designated on Logan County Recorder's Plat Book B, Volume 2, Page 53, and more particularly described as follows:

Beginning at a stake at the northwest corner of said Lot No. 77, said stake also being in the east line of a $16\frac{1}{2}$ foot alley; thence with the north line of said lot N. $79^{\circ}-10'$ E. 66.00 feet to the northeast corner of said lot; thence with the east line of said lot No. 77 S. $10^{\circ}-33'$ E. 66.0 feet to a point; thence S. $79^{\circ}-10'$ W. 66.0 feet to an iron pipe in the west line of said lot; thence with said west line and the east line of a $16\frac{1}{2}$ foot alley N. $10^{\circ}-33'$ W. 66.0 feet to the place of beginning.

INDEXED ON MAP
2596 1D-2

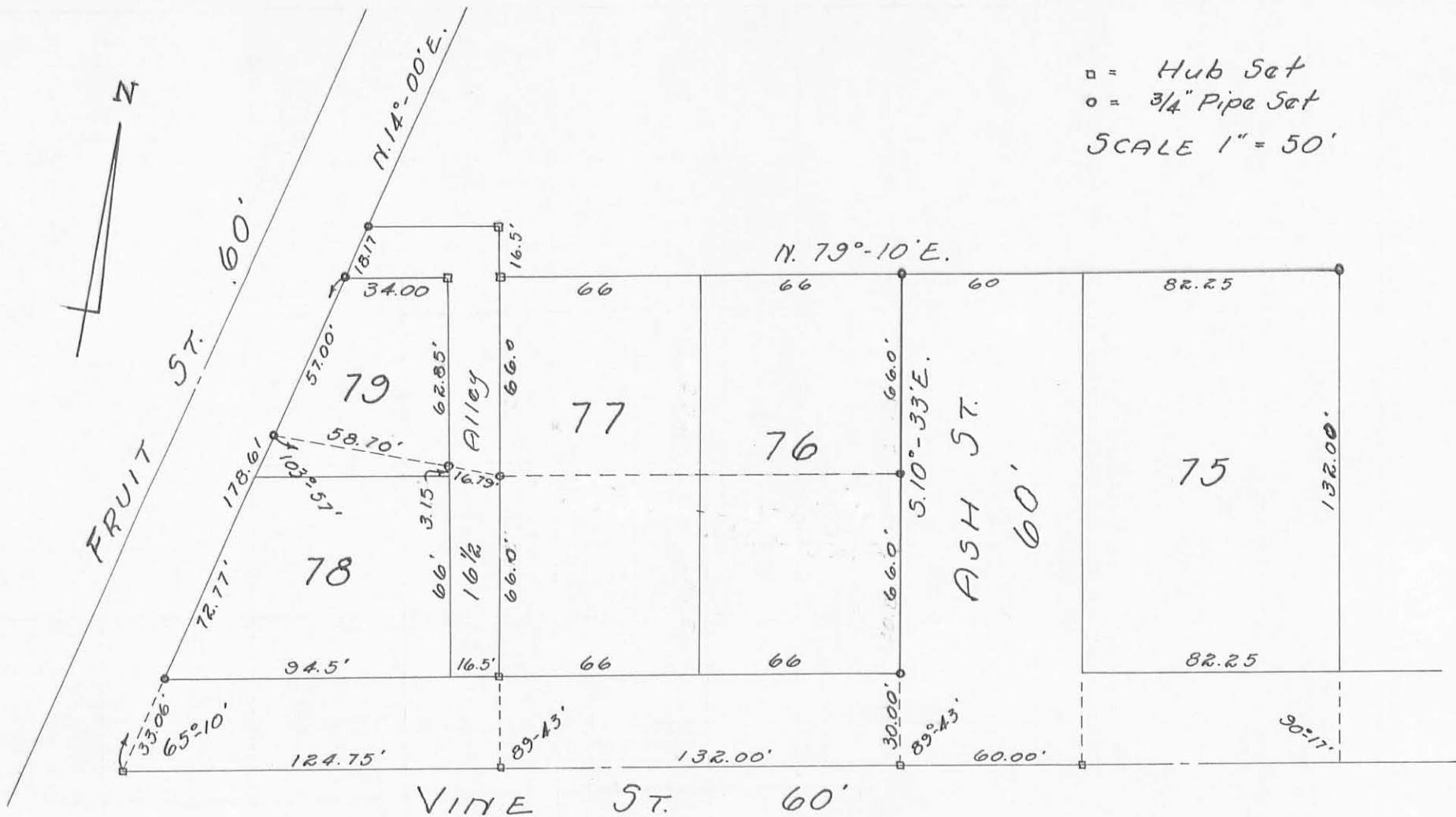
PART LOT 79
HUNTSVILLE, OHIO
APRIL 27, 1961

ROBERT R. ANSTINE
TO
THE LOGAN COUNTY SHRINE CLUB

The following described real estate situated in the Village of Huntsville, Logan County, Ohio and being part of Lot No. 79 of Bickham's Addition to said Village as the same is shown and designated on Logan County Recorder's Plat Book B, Volume 2, Page 53, and more particularly described as follows:

Beginning at an iron pipe in the east line of Fruit Street at the northwest corner of said Lot No. 79; thence with the north line of said lot and the south line of a 16½ foot alley N. 79°-10' E. 34.00 feet to a stake at the northeast corner of said lot; thence with the east line of said lot and the west line of a 16½ foot alley S. 10°-33' E. 62.85 feet to an iron pipe; thence N. 89°-57' W. 58.70 feet to an iron pipe in the west line of said lot and the east line of Fruit Street; thence with said lot line N. 14°-00' E. 57.00 feet to the place of beginning.

INDEXED ON MAP
2596 1D-2



□ = Hub Set
 ○ = 3/4" Pipe Set
 SCALE 1" = 50'

SURVEY OF BICKHAM ADDITION
 HUNTSVILLE, OHIO
 APRIL 27, 1961

PLAT BOOK B, VOL. 2, PAGE 53
 DECEMBER 22, 1854

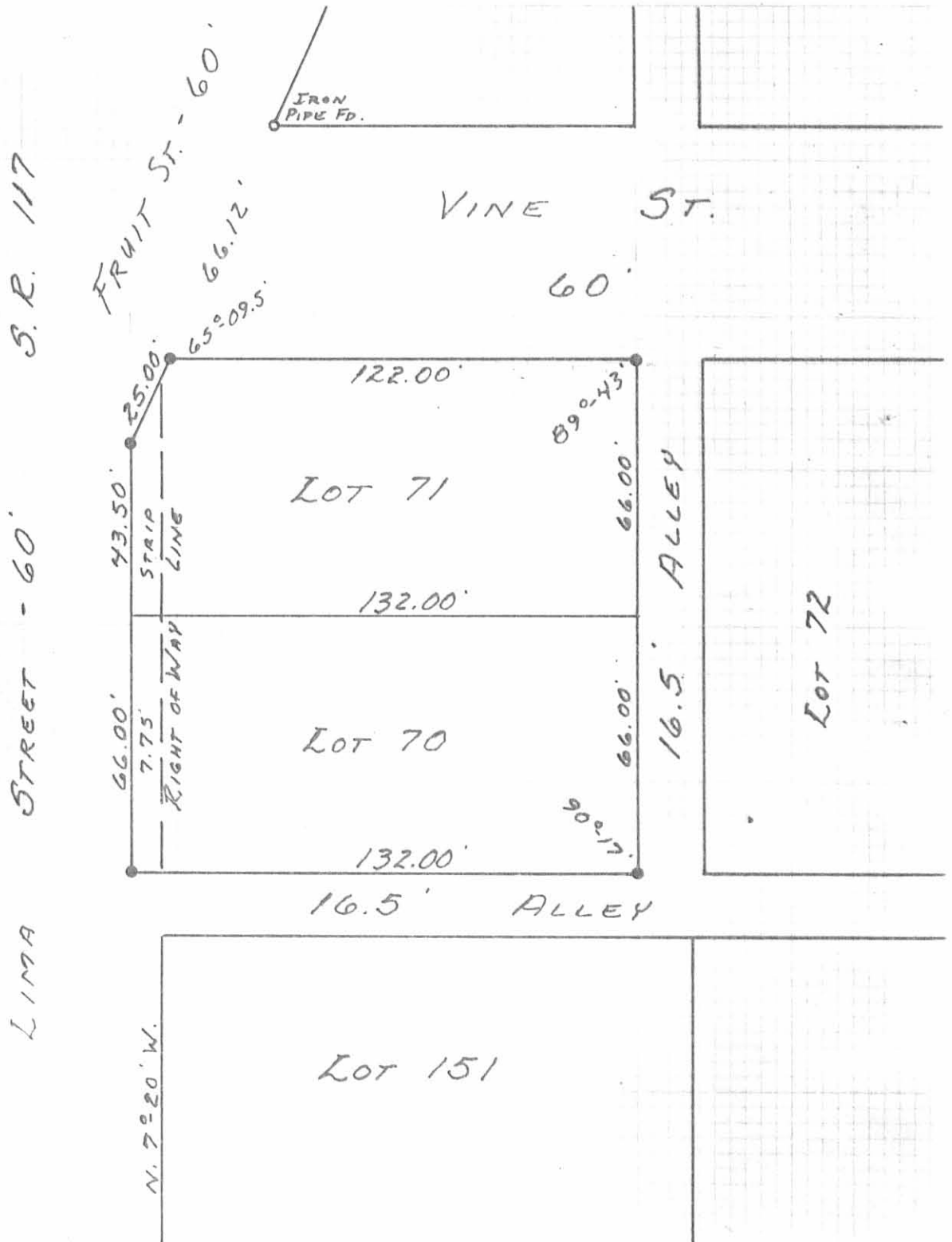
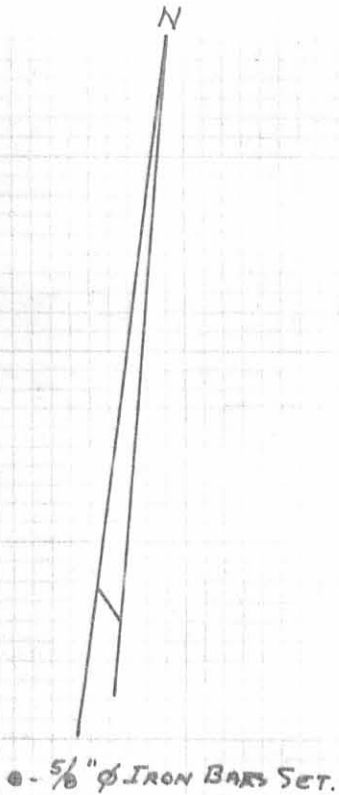
FIELD NOTES - FB #702
 PAGE 29-30

SURVEYED BY Dan L. Dodson
 Dan L. Dodson
 Registered Surveyor #4270

INDEXED ON MAP

2596 IF

INDEXED ON MAP



SURVEYED AND PLATTED BY:
 DANIEL E. GILBERT, P.S.
 REG. SUR. NO. 5402
 1041 N. MAIN ST.
 BELLEFONTAINE, OHIO 43311

SURVEY OF LOTS 70-71
 V.M.S. No. 9904
 VILLAGE OF HUNTSVILLE
 MS. ARTHUR TOWNSHIP
 LOGAN COUNTY, OHIO
 AUGUST 6, 1977

SCALE: 1" = 40'

INDEXED ON MAP
 2596 2P