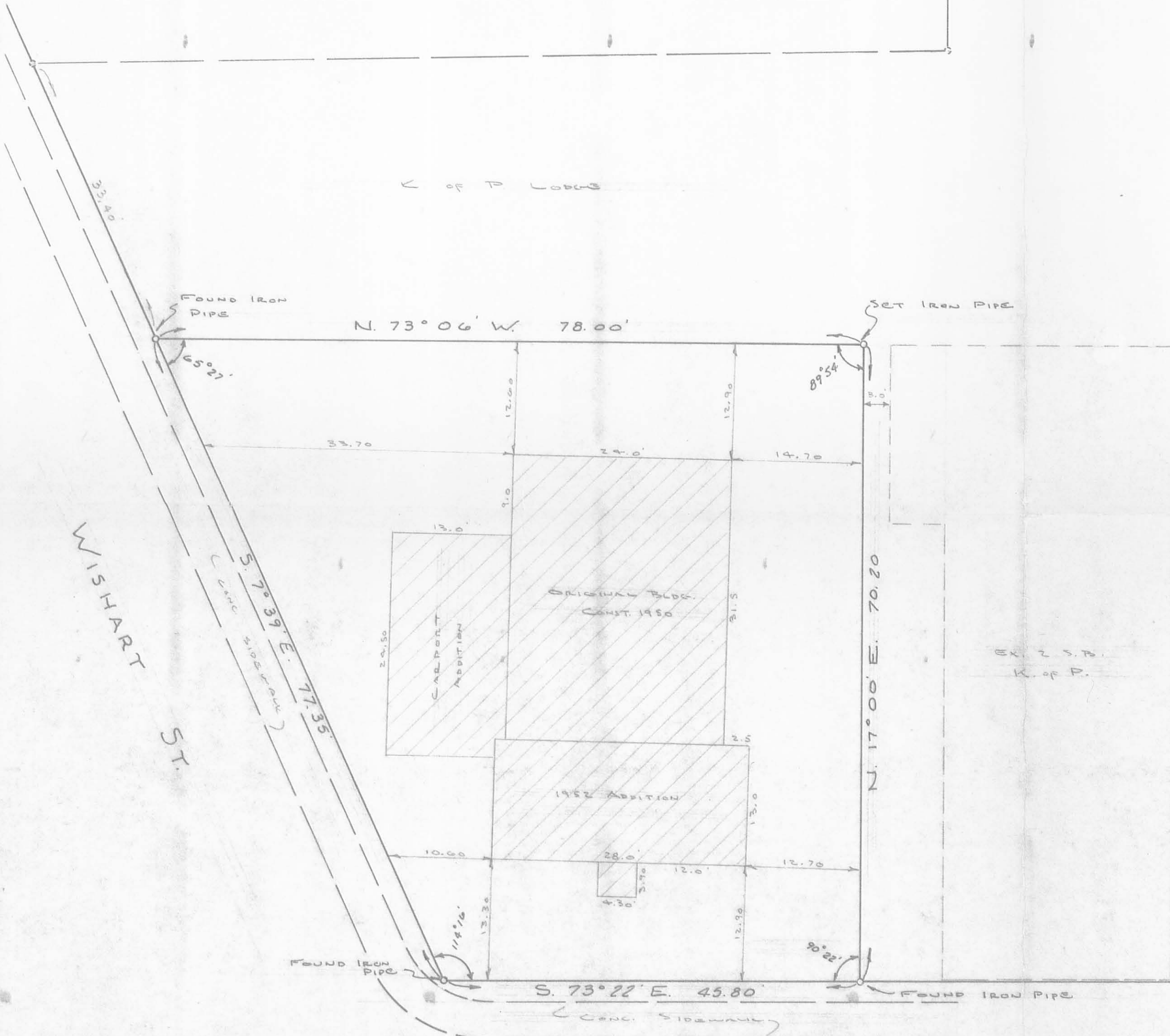


BYRON O. & SARABEL YOUTSEY

SCALE 1" = 10'



K of D LINES



WISHART ST.

NAPOLEON ST.

5336 1P

INDEXED ON MAP

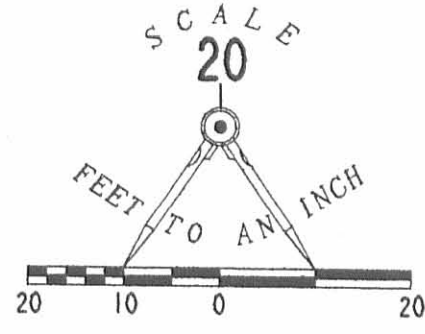
A SURVEY OF A 0.10 ACRE TRACT IN THE COUNTY OF LOGAN, STATE OF OHIO, TOWNSHIP OF McARTHUR, IN THE VILLAGE OF HUNTSVILLE AND BEING PART OF VIRGINIA MILITARY SURVEY # 9904

SURVEYED OCT 7, 1973 BY: LARRY E. BLOSSER SIT # 1199

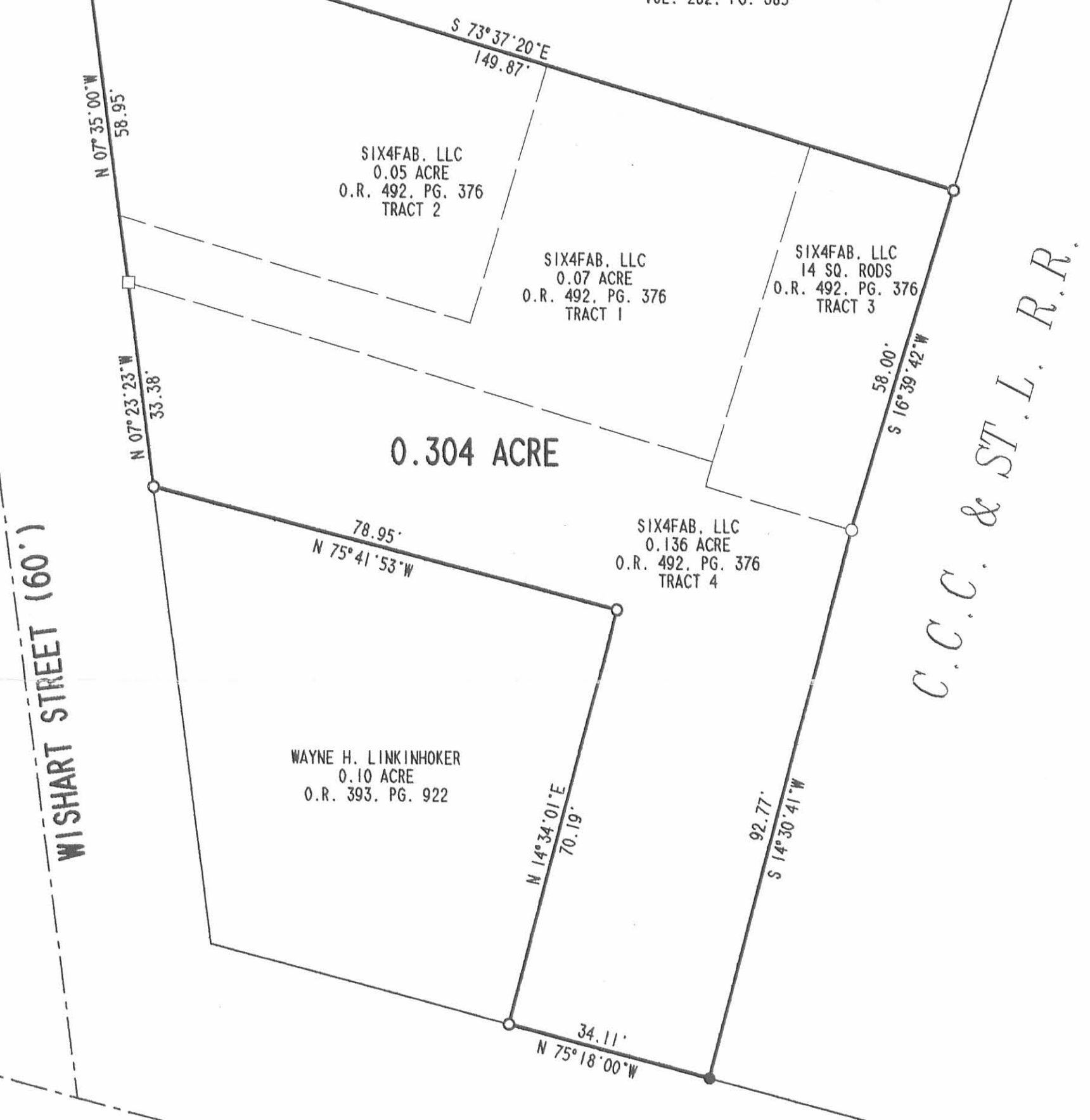
CHECKED BY: DANIEL E. GILBERT, P.S. REG. SUR. NO. 5402.

LEGEND

- 5/8 INCH IRON ROD FOUND
- 1 INCH IRON PIPE FOUND.
- 5/8 INCH IRON ROD SET
- 1 INCH SQUARE IRON BAR FOUND



THE VILLAGE OF HUNTSVILLE
ORIG. 3.62 ACRES
VOL. 282. PG. 385



**RETRACEMENT SURVEY OF
THE SIX4FAB
0.07 ACRE TRACT 0.05 ACRE TRACT
14 SQUARE RODS AND 0.136 ACRE TRACT
OFFICIAL RECORD 492. PAGE 376
TRACTS 1, 2, 3 AND 4
VIRGINIA MILITARY SURVEY 9904
VILLAGE OF HUNTSVILLE
McARTHUR TOWNSHIP
LOGAN COUNTY, OHIO**



SURVEYED BY:
[Signature]
JEFFREY I. LEE
PROFESSIONAL SURVEYOR 6359
MAY 17, 2002

COPYRIGHT 2002 BY:
LEE SURVEYING & MAPPING CO., INC.
117 North Madriver Street
BELLEFONTAINE, OHIO 43311
(937) 593-7335

2 WORKING DAYS
BEFORE YOU DIG
CALL TOLL FREE **800-362-2764**
OHIO UTILITIES PROTECTION SERVICE.

INDEXED ON MAP
5336 28

ORIGINAL STAMP IN GREEN