

LESLIE H. GEESLIN
REGISTERED SURVEYOR NO. 5248
P. O. BOX 274
RUSHSVLVANIA. OHIO 43347

PHONE: (513) 468-2793

Wallace Survey

Tract 1

December, 1977

The following described real estate situated in the State of Ohio, County of Logan, Township of McArthur and Virginia Military Survey No. 9903-9928 in the Village of Huntsville and more particularly described as follows:


Beginning at a cap and nail in the centerline of Findlay Street at the southwest corner of Robert G. Herren's 0.55 acre tract as described in D. B. Vol. 338 Pg. 268; thence with said Herren's south line S. $83^{\circ} 41'$ E. 124.0 feet to an iron pipe in the west line of Thomas P. Shanks' 5.40 acre tract; thence with said Shanks' west line S. $9^{\circ} 46'$ E. 118.1 feet to an iron bar; thence N. $88^{\circ} 53'$ W. 157.8 feet to an iron bar in the centerline of Findlay Street; thence with said centerline N. $6^{\circ} 30'$ E. 127.8 feet to the place of beginning.

Containing 0.39 acre more or less, of which 0.11 acre is in the right-of-way of Findlay Street.

Reference is hereby made to a plat of this description on file with the Logan County Engineer.

I hereby certify that the above is a true and accurate description of a survey made by me.

Leslie H. Geeslin



LESLIE H. GEESLIN
REGISTERED SURVEYOR NO. 5248
P. O. BOX 274
RUSHSVLVANIA, OHIO 43347

PHONE: (513) 468-2793

Wallace Survey

Tract 2

December, 1977

The following described real estate situated in the State of Ohio, County of Logan, Township of McArthur and Virginia Military Survey No. 9903-9928 in the Village of Huntsville and more particularly described as follows:

Beginning at an iron pipe at the intersection of the centerlines of Township Road 221 and Findlay Street; thence with the centerline of Findlay Street N. $6^{\circ} 30' E.$ 597.8 feet to a cap and nail; thence S. $88^{\circ} 53' E.$ 157.8 feet to an iron bar in the west line of Thomas P. Shanks' 5.40 acre tract; thence with said Shanks' West line S. $9^{\circ} 46' E.$ 361.4 feet to a concrete corner post in the west line of the C. C. C. & St. L. Railroad; thence with said west line S. $31^{\circ} 00' W.$ 355.8 feet to an iron bar in the centerline of T. R. 221; thence with said centerline N. $55^{\circ} 48' W.$ 125.0 feet to the place of beginning.

Containing 2.92 acres more or less of which 0.61 acre is in street and road rights-of-way.

Reference is hereby made to a plat of this description on file with the Logan County Engineer.

I hereby certify that the above is a true and accurate description of a survey made by me.

Leslie H. Geeslin

INDEXED ON MAP
6164 1D-2



LEGEND:
 A = PIPE FOUND
 B = 5/8" IRON BAR SET
 C = R.R. SPIKE SET

WALLACE SURVEY
 V.M.S. 9903-9928
 M^r ARTHUR TWP.
 VILLAGE OF HUNTSVILLE
 LOGAN COUNTY, OHIO
 DECEMBER, 1977
 SCALE 1" = 50'

(6164) 1P

INDEXED ON MAP



LESLIE H. GEESLIN
 RUSHSVLVANIA, OHIO

LESLIE H. GEESLIN
REGISTERED SURVEYOR NO. 5248
P. O. BOX 274
RUSHSVLVANIA. OHIO 43347

PHONE: (513) 468-2793

Wallace Survey

Tract 1

December, 1977

The following described real estate situated in the State of Ohio, County of Logan, Township of McArthur and Virginia Military Survey No. 9903-9928 in the Village of Huntsville and more particularly described as follows:

Beginning at a cap and nail in the centerline of Findlay Street at the southwest corner of Robert G. Herren's 0.55 acre tract as described in D. B. Vol. 338 Pg. 268; thence with said Herren's south line S. 83° 41' E. 124.0 feet to an iron pipe in the west line of Thomas P. Shanks' 5.40 acre tract; thence with said Shanks' west line S. 9° 46' E. 118.1 feet to an iron bar; thence N. 88° 53' W. 157.8 feet to an iron bar in the centerline of Findlay Street; thence with said centerline N. 6° 30' E. 127.8 feet to the place of beginning.


Containing 0.39 acre more or less, of which 0.11 acre is in the right-of-way of Findlay St.

Also a 15 foot driveway easement along the east side of Findlay Street, said easement crossing Tract 2 and Tract 3 as shown on a plat of this survey on file with the Logan County Engineer.

Reference is hereby made to a plat of this description on file with the Logan County Engineer.

I hereby certify that the above is a true and accurate description of a survey made by me.

Leslie H. Geeslin



LESLIE H. GEESLIN
REGISTERED SURVEYOR NO 5248
P. O. BOX 274
RUSHSVLVANIA, OHIO 43347

PHONE: (513) 468-2793

WALLACE SURVEY
TRACT 2
February, 1973

The following described real estate situated in the State of Ohio, County of Logan, Township of McArthur and Virginia Military Survey No. 9903-9928 in the Village of Huntsville and more particularly described as follows:

Beginning at an iron bar in the centerline of Findlay Street that is S. $6^{\circ} 30'$ W. 127.8 feet from ^{A CAPS NAIL} ~~an iron bar~~ at the southwest corner of Robert G. Herren's 0.55 acre tract as described in D. B. Vol. 33rd Pg. 268; thence S. $38^{\circ} 53'$ E. 157.8 feet to an iron bar in the west line of Thomas P. Shanks' 5.40 acre tract as described in D. B. Vol. 210 Pg. 520; thence with said Shank's west line S. $9^{\circ} 46'$ E. 132.38 feet to an iron bar; thence N. $38^{\circ} 53'$ W. 195.03 feet to an iron bar in the centerline of Findlay Street; thence with said centerline N. $6^{\circ} 30'$ E. 130.57 feet to the place of beginning.


Containing 0.53 acre more or less.

Also a 15 foot driveway easement along the east side of Findlay Street, said easement crossing Tract 1 and Tract 3 as shown on a plat of this survey on file with the Logan County Engineer.

Reference is hereby made to a plat of this description on file with the Logan County Engineer.

I hereby certify that the above is a true and accurate description of a survey made by me.

Leslie H. Geeslin



LESLIE H. GEESLIN
REGISTERED SURVEYOR NO 5248
P. O. BOX 274
RUSHSVLVANIA, OHIO 43347

PHONE: (513) 468-2793

WALLACE SURVEY
TRACT 3

February, 1978

The following described real estate situated in the State of Ohio, County of Logan, Township of McArthur and Virginia Military Survey No. 9903-9928 in the Village of Huntsville and more particularly described as follows:


Beginning at an iron pipe at the intersection of the centerlines of Township Road 221 and Findlay Street; thence with the centerline of Findlay Street N. 6° 30' E. 467.23 feet to an iron bar; thence S. 88° 53' E. 195.03 feet to an iron bar in the west line of Thomas P. Shanks' 5.40 acre tract; thence with said Shanks' West line S. 9° 46' E. 229.0 feet to a concrete corner post in the west line of the C. C. C. & St. L. Railroad; thence with said west line S. 31° 00' W. 355.8 feet to an iron bar in the centerline of T. R. 221; thence with said centerline N. 55° 48' W. 125.0 feet to the place of beginning.

Containing 2.39 acres more or less of which 0.48 acre is in street and road rights-of-way.

Also a 15 foot driveway easement along the east side of Findlay Street, said easement crossing Tract 1 and Tract 2 as shown on a plat of this survey on file with the Logan County Engineer.

Reference is hereby made to a plat of this survey on file with the Logan County Engineer.

I hereby certify that the above is a true and accurate description of a survey made by me.



Leslie H. Geeslin



LEGEND:
 A = PIPE FOUND
 B = 5/8" IRON BAR SET
 C = R.R. SPIKE SET

WALLACE SURVEY
 V.M.S. 9903-9928
 M^r ARTHUR TWD.
 VILLAGE OF HUNTSVILLE
 LOGAN COUNTY, OHIO
 DECEMBER, 1977
 SCALE 1" = 50'



INDEXED ON MAP
 6/6/74 2P

LESLIE H. GEESLIN
 RUSHSVANNA, OHIO