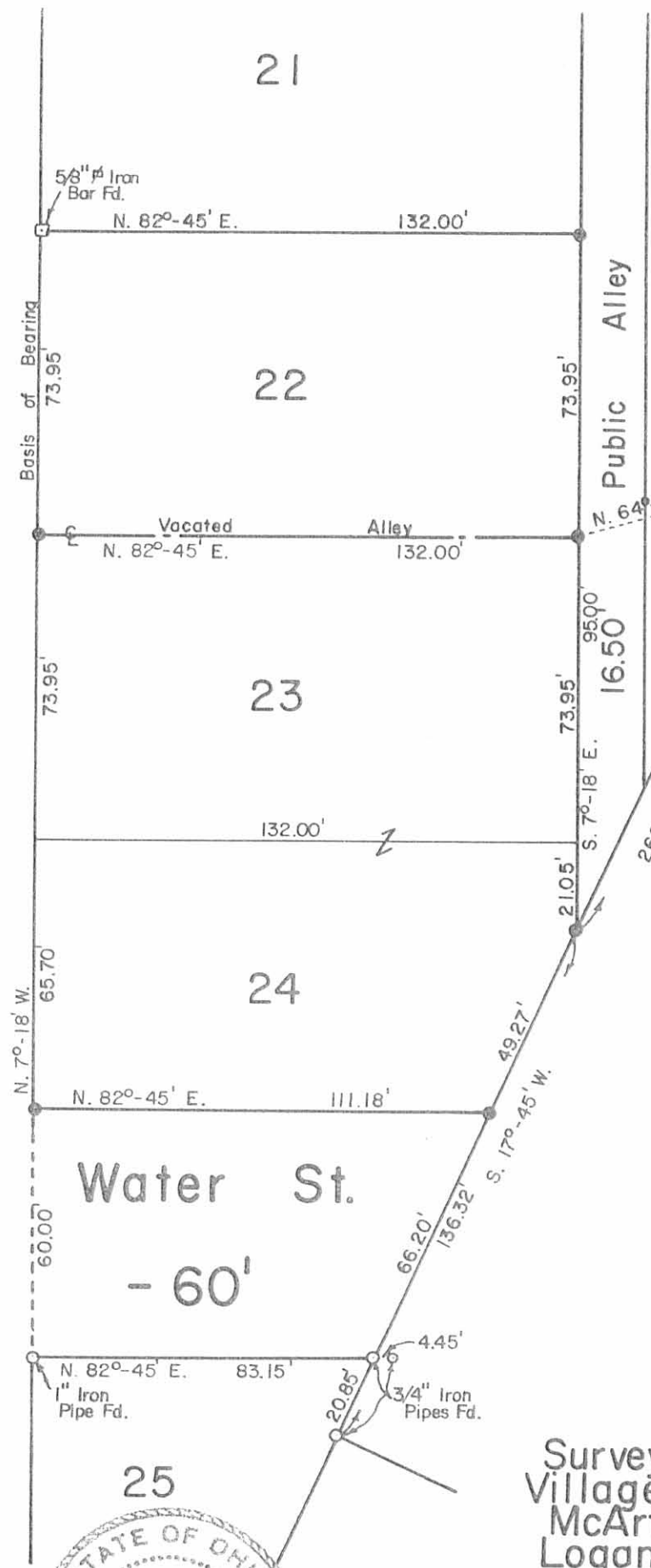


Wishart St. - 60'



Steven Hall et ux  
(5-13-1980)  
1.75 Acres

● - 5/8" x 30" Rebars set

*Daniel E. Gilbert*  
Daniel E. Gilbert, P.S.  
Reg. Sur. No. 5402  
400 N. Park St.  
Bellefontaine, Ohio  
43311



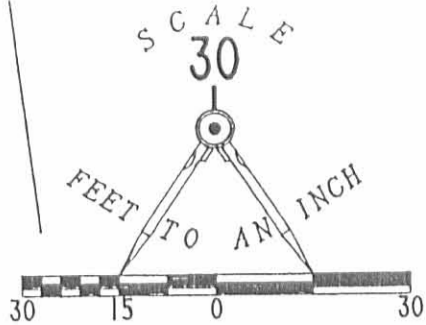
INDEXED ON MAP  
7895 1P

Survey of Lots 23-24  
Village of Huntsville  
McArthur Township  
Logan County, Ohio  
March 22, 1989

Scale: 1" = 40'

LEGEND

- ⊙ 3/4" PIPE FOUND
- ⊕ 1" PIPE FOUND
- 5/8" I. ROD FOUND
- 5/8" SQ. ROD FOUND
- 5/8" I. ROD SET



WISHART STREET (60')

LOT 21

N 82° 47' 17" E  
131.93'

16.5' ALLEY

LOT 22

N 07° 18' 00" W  
73.95'

73.95'

S 07° 18' 49" E

VACATED ALLEY  
131.95'

S 82° 47' 17" W

LOT 23

S 07° 18' 49" E  
95.03'

S 17° 45' 49" W  
124.12'

LOT 24

N 07° 18' 00" W  
199.65'

S 17° 45' 57" W  
115.50'

WATER STREET (60')

7895 2P



SURVEYED BY:

JEFFREY V. LEE  
PROFESSIONAL SURVEYOR 6359  
MARCH 27, 1992

ORIGINAL STAMP IN

LEE SURVEYING & MAPPING CO.  
143 East Columbus Avenue  
BELLEFONTAINE, OHIO 43311  
(513) 593-7335

RETRACEMENT SURVEY OF LOT 22  
VILLAGE OF HUNTSVILLE  
McARTHUR TOWNSHIP, LOGAN COUNTY, OHIO

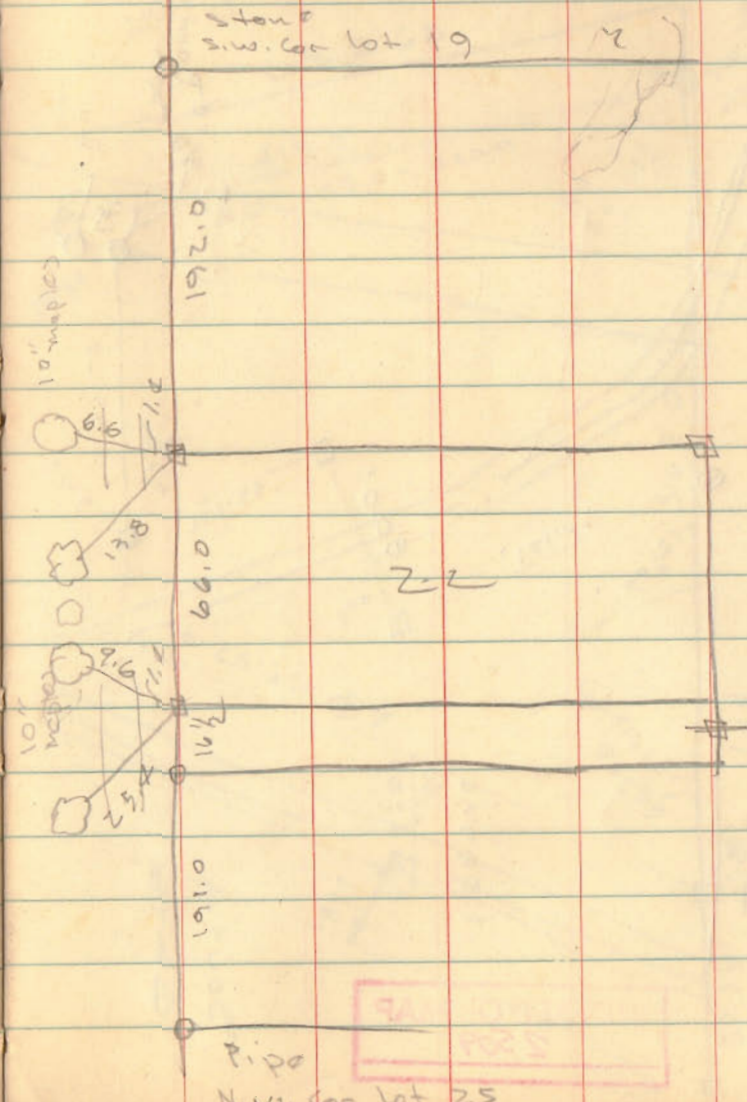
Lot # 22  
Huntsville  
M. Lord Housing

66.00  
29.87  
36.13  
8.25  
44.38  
8.25  
52.63

29.87

94 1000 1000  
1000

INDEXED ON MAP  
7895



94 1000 1000  
1000