

OR 370 / 260

ORDINANCE NO. 615

AN ORDINANCE VACATING AN ALLEY
IN THE VILLAGE OF HUNTSVILLE, OHIO
AND
DECLARING AN EMERGENCY.

WHEREAS, a petition praying for the vacation of an alley not known by name, but lying between Lima Street and Wishart Street, running east and west, and abutted by lots 10 and 11 as shown on the plat map of Huntsville, has been presented to council of the Village of Huntsville, Ohio, and

WHEREAS, said petition also contains a waiver and consent to such vacation as filed and signed by the petitioners who are the only abiding property owners of lots and lands adjoining the alley to be vacated; and

WHEREAS, the Council of the Village of Huntsville, Ohio, being the appropriate legislative authority, therefore, is of the opinion that there is good cause for vacating a portion of the street as hereinbefore described, and that such vacation will not be detrimental to the general interest and should be made.

NOW THEREFORE BE IT ORDAINED by the Council of the Village of Huntsville, Township of McArthur, County of Logan, Ohio, three-fourths (3/4) of the elected thereto concurring:

SECTION 1: That an alley lying between Lima Street and Wishart Street, running east and west, and abutted by lots 10 and 11 be in the same hereby is vacated.

SECTION 2: That the Clerk is hereby directed to file a certified copy of this Ordinance with the Logan County Recorder's office.

SECTION 3: That this Ordinance is hereby declared to be an emergency measure made necessary for the protection of the health, safety, and welfare of the residents of the Village of Huntsville, Ohio, and therefore shall take effect at the earliest date prescribed by law.

ATTEST: Norman R. Tracy
Clerk

Norman R. Tracy
President of Council

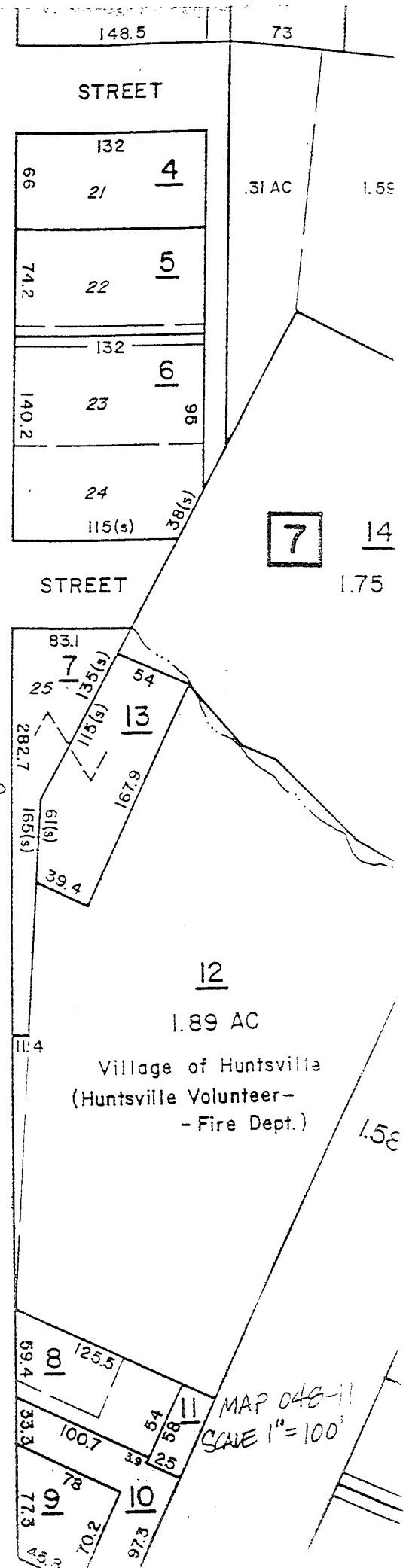
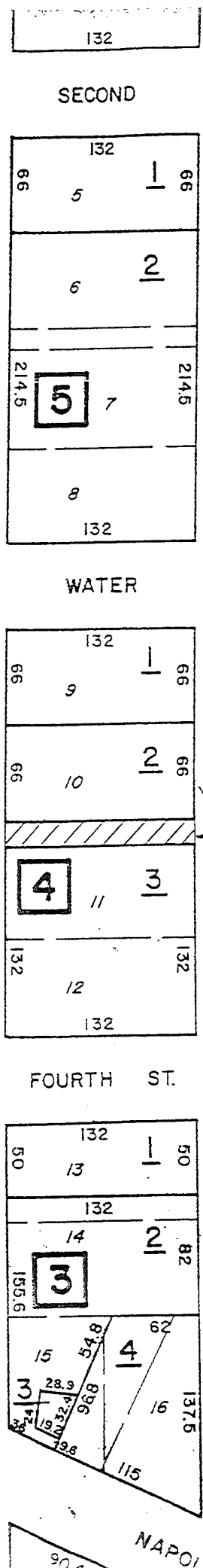
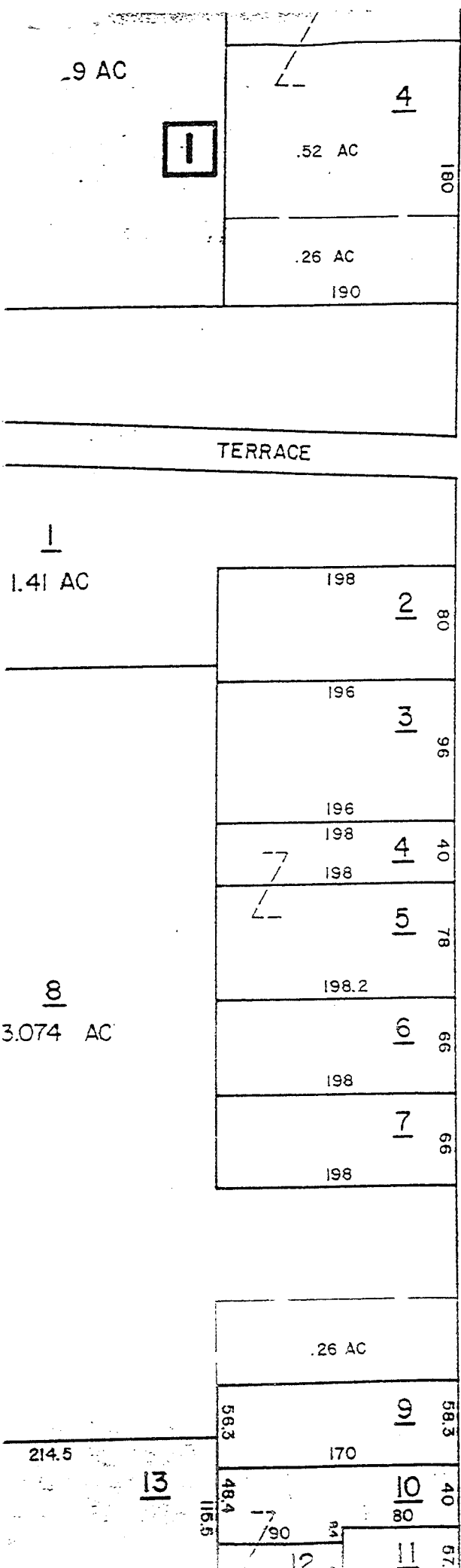
PASSED: May 12, 1998

James V. Bennett
Mayor

APPROVED: _____

PARCEL #24-048-11-04-002 (LOT 10)
PARCEL #24-048-11-04-003 (LOT 11)

INDEXED ON MAP
9193

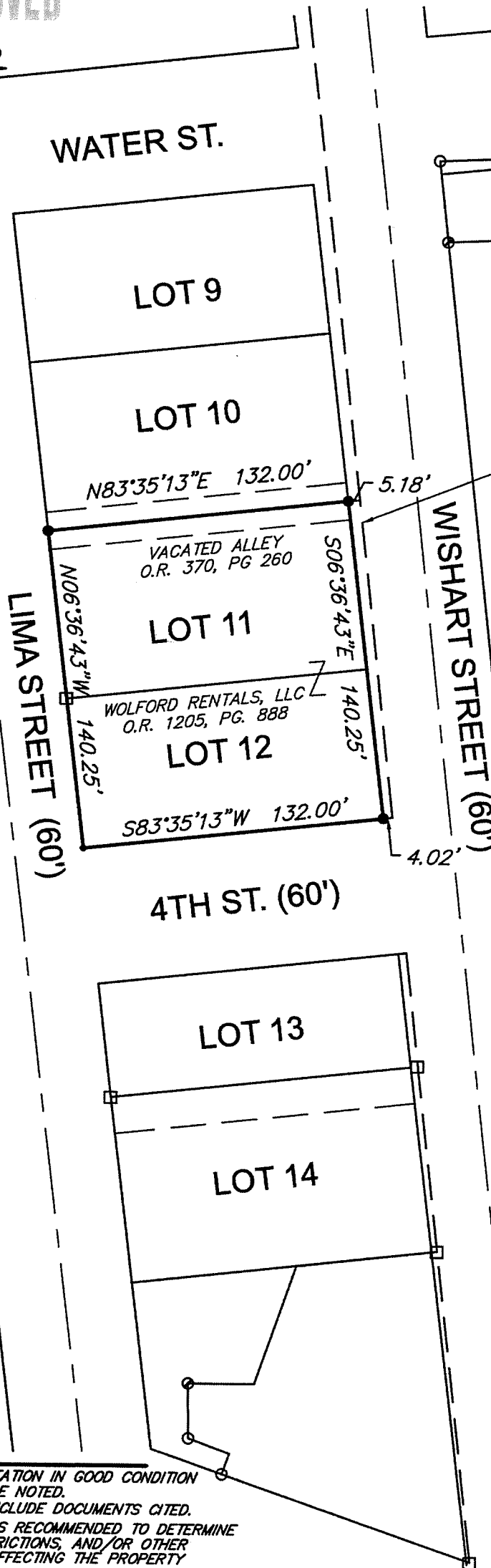


APPROVED

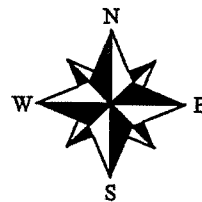
PLAT OF SURVEY FOR J. WOLFORD

SITUATED IN:
VILLAGE OF HUNTSVILLE,
TOWNSHIP OF MCARTHUR,
LOGAN COUNTY, OIHO

RETRACEMENT OF
LOTS 11 AND 12
OF HUNTSVILLE ORIGINAL PLAT
PLAT CABINET A, SLIDE 159



NOTE: EAST LINE OF LOTS SET BASED ON THE EAST LINE OF LIMA STREET AND BEING 132 FEET AS PLATTED. THE WEST LINE OF WISHART STREET APPEARS TO BE MONUMENTED AT 50' WIDE



NORTH AND BEARING SYSTEM BASED ON OHIO NORTH STATE PLANE GRID, NAD 83 ADJ. 2011.

LEGEND:

- ⊙ MAG NAIL FOUND
- SQUARE BAR FOUND
- 5/8" IRON PIN FOUND
- MAG NAIL SET
- 5/8" IRON PIN W/ CAP SET



SCALE 1"=60'

NOTES:

FOUND MONUMENTATION IN GOOD CONDITION UNLESS OTHERWISE NOTED.
DATA SOURCES INCLUDE DOCUMENTS CITED.
A TITLE SEARCH IS RECOMMENDED TO DETERMINE EASEMENTS, RESTRICTIONS, AND/OR OTHER ENCUMBRANCES AFFECTING THE PROPERTY SHOWN HEREON.

THIS PLAT IS BASED ON AN ACTUAL FIELD SURVEY.



HOWBERT SURVEYING, L.L.C.

8477 MERRICK ROAD
FORT JENNINGS, OHIO 43044
TEL 419-853-0289

DATE: 8/14/19	REV:
CLIENT: J. WOLFORD	SCALE: 1" = 60'
JOB #: 407-08-19	CHK:

Michael L. Howbert
MICHAEL L. HOWBERT
 REGISTERED PROFESSIONAL
 SURVEYOR NO. 7959 IN OHIO
 AUG. 14, 2019



INDEXED ON MAP

9193