

SURVEYORS CERTIFICATE

The accompanying Plat a subdivision of land in V.M.S. 4477 in Jefferson Township, Logan County, Ohio. The eight Lots have an area of 8.04 acres. the Streets have an area of 1.90 acres. A total 9.94 acres. I hereby certify that this plat is a correct representation of Carriage Hill Allotment Number Two.

FOSTER WRIGHT
Registered Surveyor Number 1673

**STATE OF OHIO
COUNTY OF LOGAN SS:**

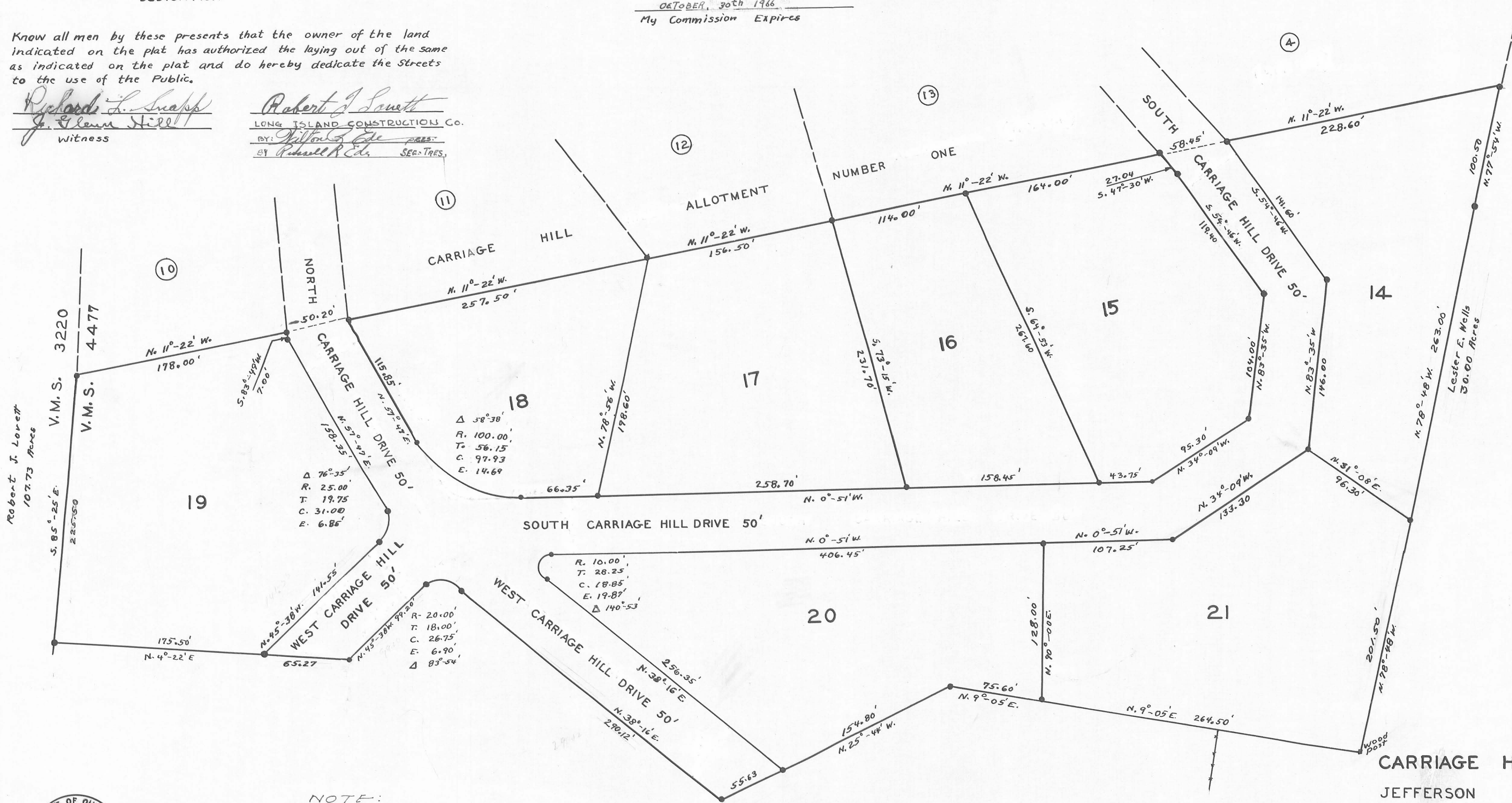
Be it rembered that on this 21st day of April in the year of Our Lord One Thousand Nine Hundred and Sixty Four before me a notary public in and for said County personally came the grantors in the foregoing dedication and acknowledged the signing thereof to be their free and voluntary act and deed.

Bernice A. Skrine
Notary Public
OCTOBER, 30th 1966
My Commission Expires

DEDICATION

Know all men by these presents that the owner of the land indicated on the plat has authorized the laying out of the same as indicated on the plat and do hereby dedicate the Streets to the use of the Public.

Richard L. Snapp Witness
Robert J. Lovett
LONG ISLAND CONSTRUCTION CO.
BY William E. Hill
BY Russell R. Eds SEC. TRES.



NOTE:
Streets to be private roads, to be maintained by the Grantors herein, until construction of said streets complies with the minimum requirements for County and Township roads, as established and determined by the Logan County Engineer.

Grantors William E. Hill and Russell R. Eds
Long Island Construction Co.
By Daniel C. Hillert 5-2-64
By Russell R. Eds Sec. Tres.

Robert J. Lovett
10.46 Acres

The streets indicated on the above Plat have been constructed in compliance with the minimum requirements for County and Township roads and are hereby approved.
10/31/66 Date
Chester R. Kurtz Logan County Engineer

APPROVED
DATE May 2, 1964
Chester R. Kurtz
COUNTY ENGINEER

APPROVED
DATE May 2, 1964
William D. Cole
Earle C. Kerkert
John A. Cole
COUNTY COMMISSIONERS

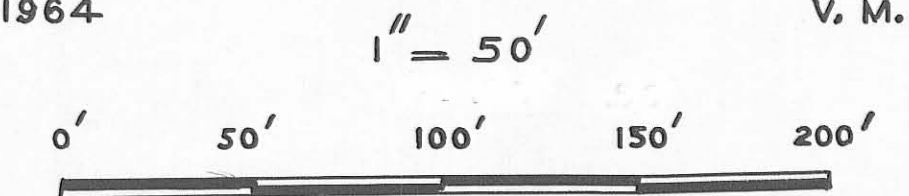
APPROVED
DATE 18 APRIL 1964
Rouglas W. Bach M.D. Health Commissioner
LOGAN COUNTY HEALTH BOARD

APPROVED
DATE 30th April 1964
JEFFERSON TOWNSHIP ZONING BOARD
Earle C. Kerkert
CHAIRMAN

TRANSFERRED
DATE May 4, 1964
John H. Chamberlain
COUNTY AUDITOR

RECEIVED FOR RECORD May 4th 1964 @ 1:15 PM
RECORDED IN PLAT BOOK # 4 VOL D PAGE 102
Rovena S. Prager
COUNTY RECORDER

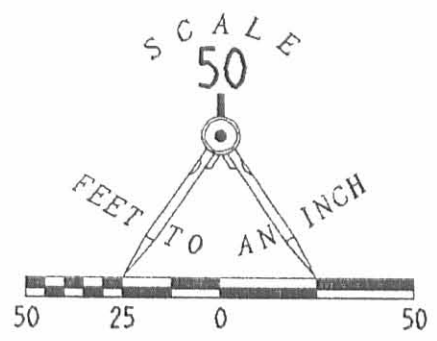
CARRIAGE HILL ALLOTMENT NO. TWO
JEFFERSON TOWNSHIP
LOGAN COUNTY OHIO
APRIL 1964 V. M. S. 4477



COUNTY
INDEX NO.
4036
INDEXED ON MAP

FILE FW-515
● IRONS

INDEXED ON MAP
4036 1P



- LEGEND
- 1" PIPE FOUND
 - 3/4" SQUARE BAR FOUND
 - 3/4" I. ROD SET

RETRACEMENT SURVEY OF
LOT 18
CARRIAGE HILL SUBD. NO. 2
V.M.S. 4477
JEFFERSON TOWNSHIP
LOGAN COUNTY, OHIO



SURVEYED BY:
Jeffrey V. Lee
JEFFREY V. LEE
PROFESSIONAL SURVEYOR 6359
JUNE 14, 1991

ORIGINAL SURVEY IN GREEN
LEE SURVEYING & MAPPING CO.
143 East Columbus Avenue
BELLEFONTAINE, OHIO 43311
(513) 593-7335

CURVE	DELTA ANGLE	RADIUS	ARC	TANGENT	CHORD	CHORD BEARING
C 1	58° 34' 00"	100.00'	102.22'	56.08'	97.83'	N 28° 26' 00" E