

Road No. 145 - Jefferson Twp.

Width 40'

Road Record - Commissioners Journal Vol. 9
Page 48

Stakes Set 20' R.Gh. from $\frac{1}{2}$.

5+00 Mon (Hubs Set)

0+50 Mon. - (Hubs Set)

R/W Mon 310610
30'
R/W Mon 310610

August 23, 1940

E. K. Corb
G. W. Wilgus
M. E. Jones
R. H. Reed

44

I. R. Hussey

4+67 Drive 29.0'

Cemetery

Cemetery

2+25.5 37.2'

I. R. Hussey

Sta. 1+22.4

Murder
Valley
School
Dist. #1
1895

3190'
56+69

I. R. Hussey

Station 1+06.25

Nelson Johnson.

S. R. Bunker
I. R. Hussey
1050'

RR Spike & Station

Sta. 57497 - Rd 153

See book 573 P. 42

4422

INDEXED ON MAP

14+00 - Mon. (Hubs Sat.)

11+00 - Mon. (Hubs Sat.)

15+00
15.70

14+00 *
15.90

Aaron Campbell

14+10
17.00 *

14+35 *
Nelson Johnson

13+00
17.25 *

12+00
18.5

11+00
19.1

10+05

Dive

9+93

10+00
9+73

Gateway

9+73

9+62

20+25

7+72

7+70

7+70

8+98.1

Private Bridge

90

5+82

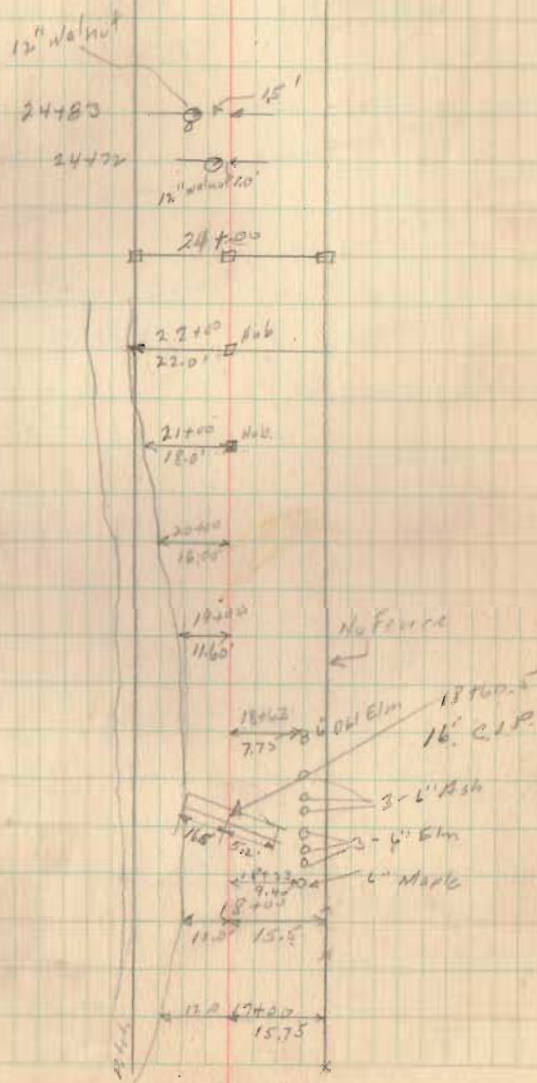
107

Dive

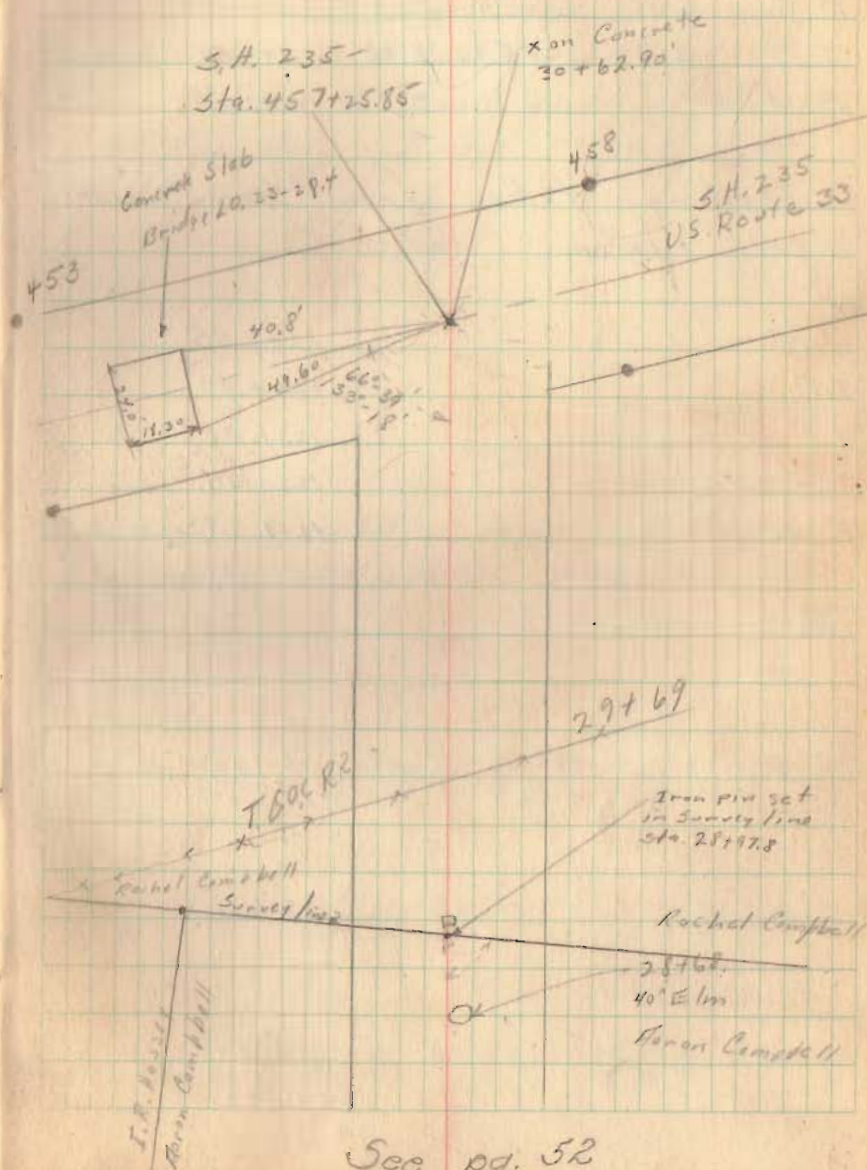
5+65

24+00 Mon. (Hub Set)

19+00 Mon. Right only (Hub Set)

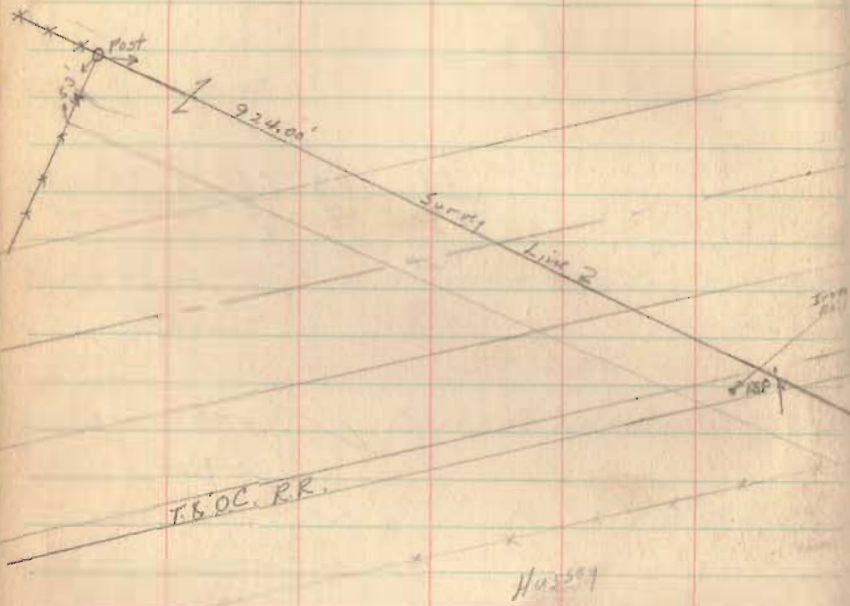


30+60 Mon (Habs Set)



See pg. 52

Cooksey



Iron Pill - Sta. 531723
300 ft. N 36

U.S. Route 33
S.H. 4

