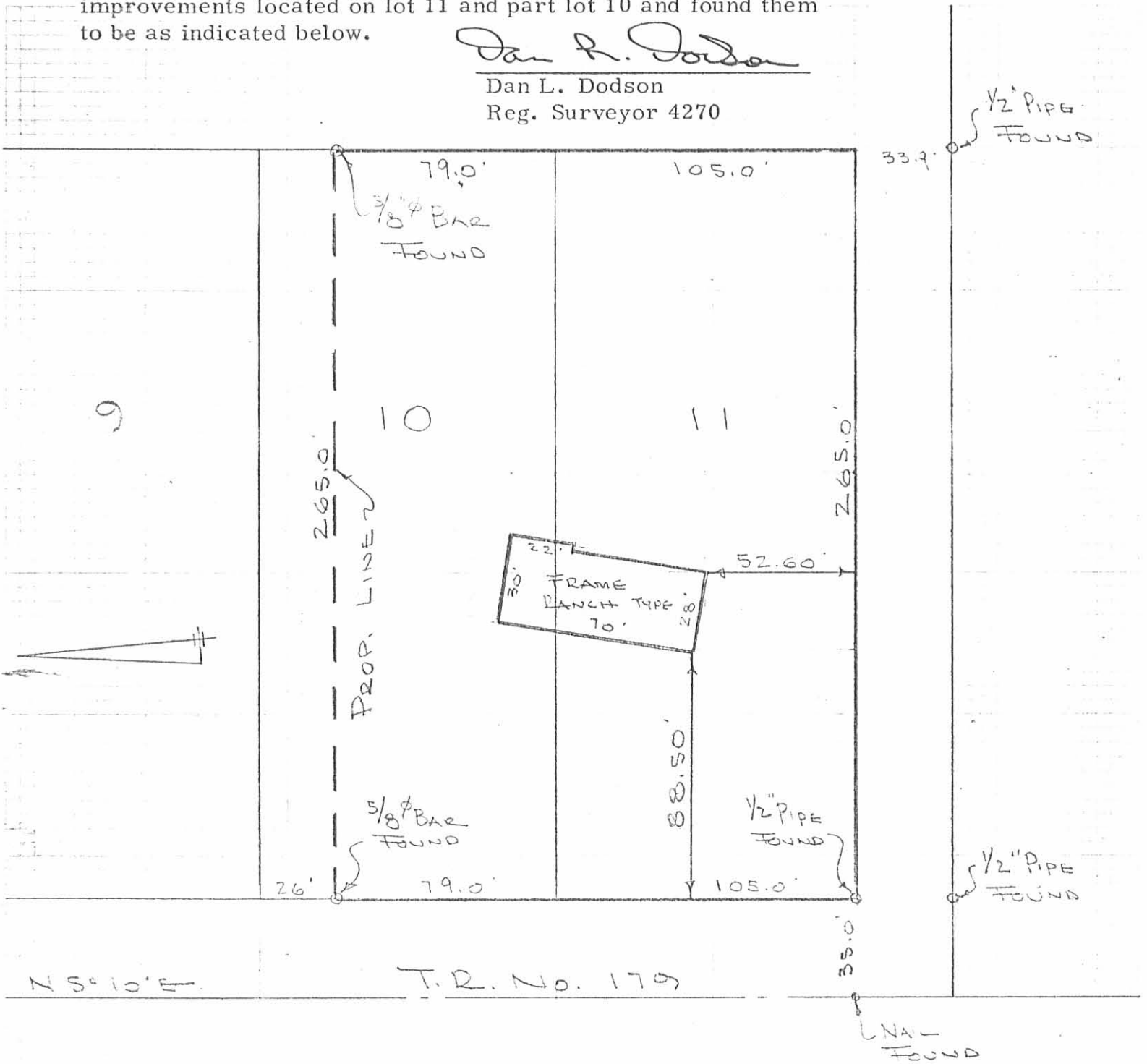


This is to certify that on December 13, 1980 I reexamined the improvements located on lot 11 and part lot 10 and found them to be as indicated below.

*Dan L. Dodson*

Dan L. Dodson  
Reg. Surveyor 4270



SURVEY OF  
LOT 11 & PART LOT 10  
HILLWOOD ALLOTMENT  
V.M.S. 3220

JEFFERSON TOWNSHIP  
LOGAN COUNTY, OHIO  
JUNE 30, 1979  
SCALE 1" = 50'

6128 IP

INDEXED ON MAP

DAN L. DODSON  
REG. SURVEYOR 4270  
BELLEFONTAINE, O.

B. Coons description-south  
June, 1971

Being situated in Jefferson Township, Logan County, Ohio;  
and being a part of V.M.S. 3220.

Being all of lot no. 11 and the sout 79.0 feet of lot no.  
10 of Hillwood Allotment as recorded in Plat Book 4 D, page 22  
of the Logan County Recorder's Office.

---

Owen K. Shirk  
Surveyor 4271

6128 2D-1

RECORDED ON MAP

B. Coons description-north  
June, 1971

Being situated in Jefferson Township, Logan County, Ohio;  
and being a part of V.M.S. 3220.

Being all of lots no. 8 and no. 9 and the north 26.0 feet  
of lot no. 10 of Hillwood Allotment as recorded in Plot Book 4 D,  
page 22 of the Logan County Recorder's Office.

---

Owen K. Shirk  
Surveyor 4271

6128 2D-2

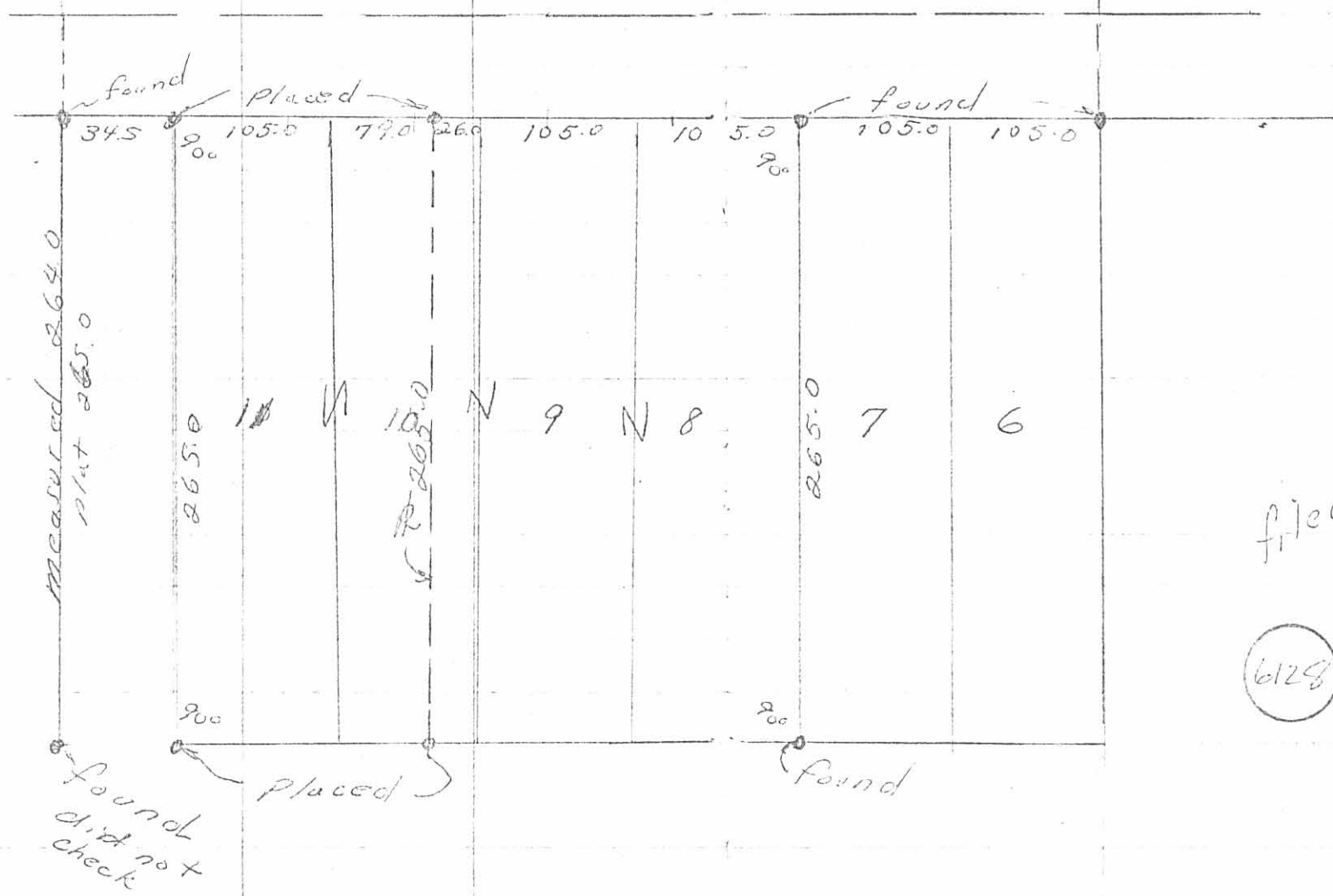
INDEXED ON MAP

For. B. COONS  
V.M.S. 322.0  
Jefferson Twp  
HILLWOOD ALLOT.

June 71

60

O.K.S. F.B. 15



filed

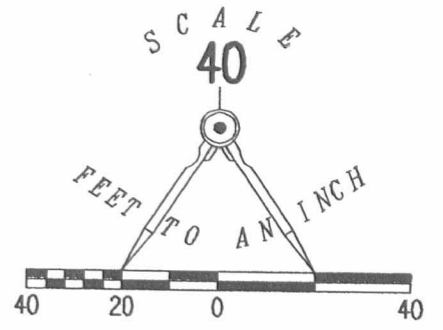
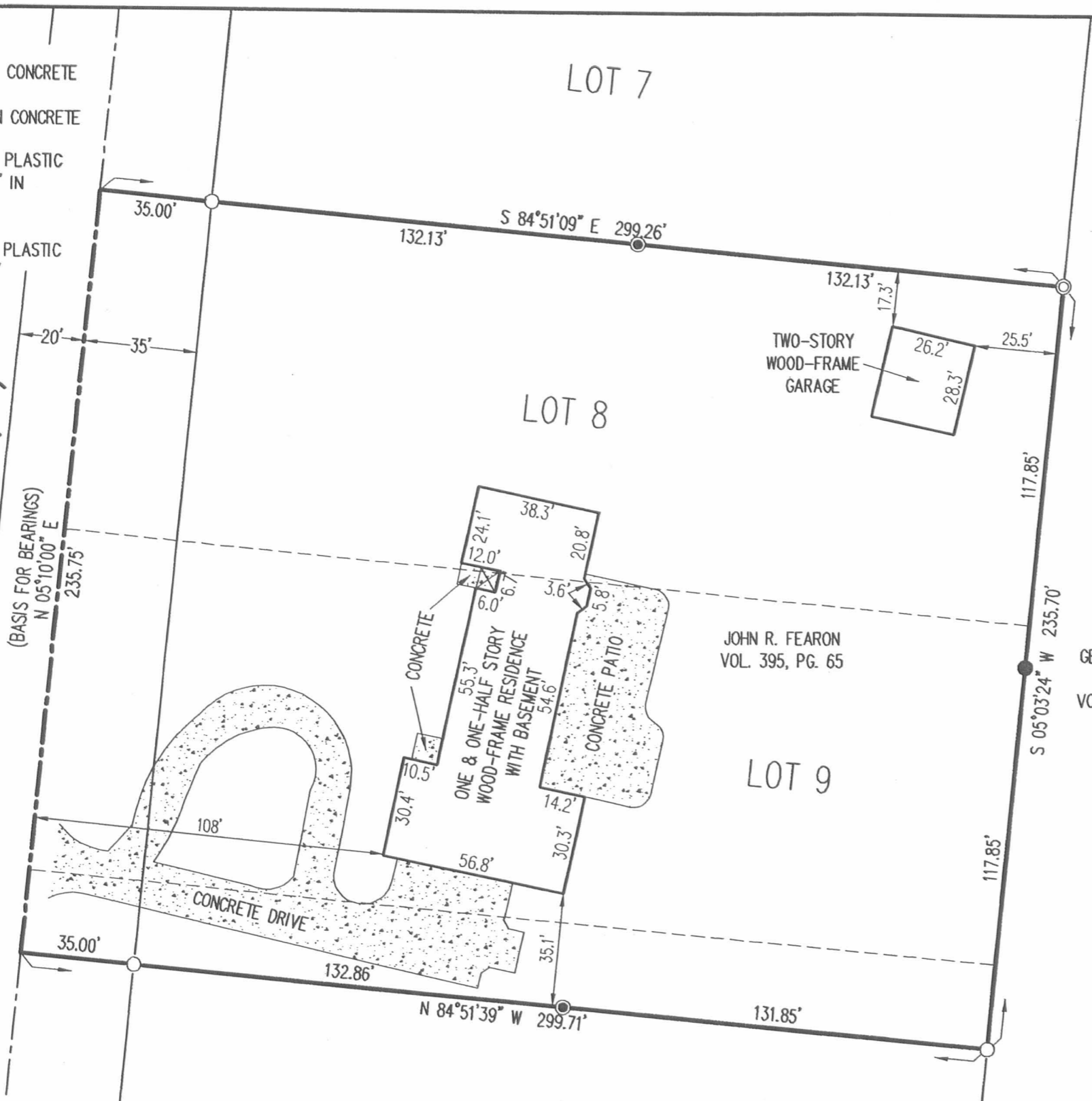
6128 2P

LAR

REC'D 6-22-10 8MJC

- LEGEND:
- 5/8 INCH IRON ROD FOUND IN CONCRETE
  - ⊙ 3/4 INCH IRON PIPE FOUND IN CONCRETE
  - 5/8 INCH IRON ROD SET WITH PLASTIC I.D. CAP STAMPED "LSM 7437" IN CONCRETE
  - 5/8 INCH IRON ROD SET WITH PLASTIC I.D. CAP STAMPED "LSM 7437"

TOWNSHIP ROAD 179 (55')



**RETRACEMENT SURVEY AND  
 LOCATION OF IMPROVEMENTS OF THE  
 JOHN R. FEARON  
 LOTS 8 AND 9 AND PART OF LOT 10  
 HILLWOOD ALLOTMENT  
 PLAT CABINET A, SLIDE 333  
 VOLUME 395, PAGE 65  
 VIRGINIA MILITARY SURVEY 3220  
 JEFFERSON TOWNSHIP  
 LOGAN COUNTY, OHIO**


GEORGE W. NEASE  
 67.18 ACRES  
 VOL. 354, PG. 733

JOHN R. FEARON  
 VOL. 395, PG. 65

SURVEYED BY:

*William K. Bruce*

WILLIAM K. BRUCE  
 PROFESSIONAL SURVEYOR 7437  
 JUNE 16, 2010



COPYRIGHT 2010 BY:  
**LEE SURVEYING & MAPPING CO., INC.**  
 117 North Madriver Street  
 BELLEFONTAINE, OHIO 43311  
 (937) 593-7335  
 surveys@lsminc.us  
 ORIGINAL STAMP IN GREEN KSS D0610 4956610 L-4956-3

2 WORKING DAYS  
**BEFORE YOU DIG**  
 CALL TOLL FREE **800-362-2764**  
 OHIO UTILITIES PROTECTION SERVICE

**LOT 10**  
 DR. JASON EARL ROBSON, D.D.S.  
 VOL. 398, PG. 731

INDEXED ON MAP  
 6128 3P