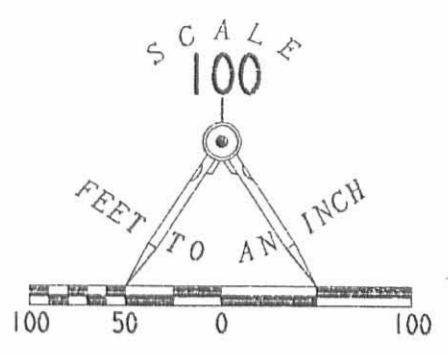
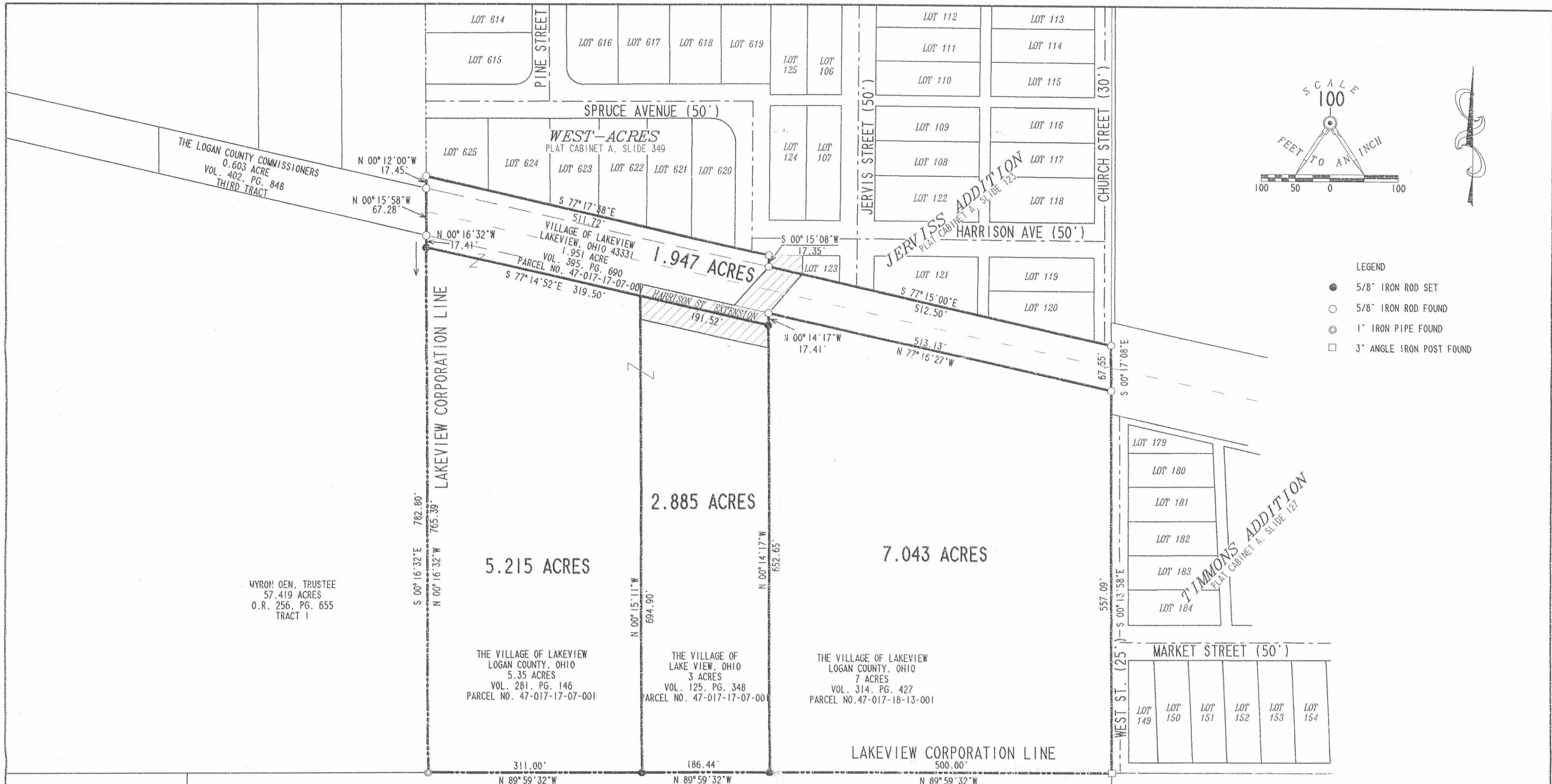


5-30-02 S.M.OL



- LEGEND
- 5/8" IRON ROD SET
 - 5/8" IRON ROD FOUND
 - ⊙ 1" IRON PIPE FOUND
 - 3" ANGLE IRON POST FOUND

MYRON OEN, TRUSTEE
57.419 ACRES
O.R. 256, PG. 655
TRACT 1

THE VILLAGE OF LAKEVIEW
LOGAN COUNTY, OHIO
5.35 ACRES
VOL. 281, PG. 146
PARCEL NO. 47-017-17-07-001

THE VILLAGE OF LAKEVIEW
LOGAN COUNTY, OHIO
3 ACRES
VOL. 125, PG. 348
PARCEL NO. 47-017-17-07-001

THE VILLAGE OF LAKEVIEW
LOGAN COUNTY, OHIO
7 ACRES
VOL. 314, PG. 427
PARCEL NO. 47-017-18-13-001

DOUGLAS M. MACKESY
20 ACRES
VOL. 390, PG. 797

MYRNA J. HENTGES, TRUSTEE
47.369 ACRES
O.R. 304, PG. 862
PARCEL NO. 1

RETRACEMENT SURVEY OF THE
VILLAGE OF LAKEVIEW, OHIO
3 ACRE TRACT, VOLUME 125, PAGE 348
5.35 ACRE TRACT, VOLUME 281, PAGE 146
7 ACRE TRACT, VOLUME 314, PAGE 427 AND
1.951 ACRE TRACT, VOLUME 395, PAGE 690
VILLAGE OF LAKEVIEW
SECTION 34, TOWN 6 SOUTH, RANGE 8 EAST
STOKES TOWNSHIP
LOGAN COUNTY, OHIO

2 WORKING DAYS
BEFORE YOU DIG
CALL TOLL FREE 800-362-2764
OHIO UTILITIES PROTECTION SERVICE.



SURVEYED BY:
[Signature]
JEFFREY I. LEE
PROFESSIONAL SURVEYOR 6359
MAY 23, 2002
COPYRIGHT 2002 BY:
LEE SURVEYING & MAPPING CO., INC.
117 North Madriver Street
BELLEFONTAINE, OHIO 43311
(937) 593-7335

INDEXED ON MAP
2750 IP

D403 LVPARK2 L-3351-2

Lakeview Water Dept. - Deardoff Survey Lakeview April 1962 5.35 Acres.

The following described land in the Village of Lakeview, Stokes Township, Logan County, Ohio and being in Section 34 Town 6 S. Range 8 E.

Beginning at an iron in the South Right of Way line of the T. & O. C. Rail Road at the west Corporation Line of said Village of Lakeview and also being ~~1/4~~ at the N.E. corner of H. Eugene Boogher's 37.40 acre tract.

Thence with the East line of said Boogher's 37.40 acre tract S. 00° - 10' E. 783.50 feet to an iron at the S.E. corner of said Boogher 37.40 acre tract and in the North line of John E. Myers 52.83 acre tract. The last described line also being the West Corporation Line of the Village of Lakeview.

Thence with the North line of said John E. Myers 52.83 acre tract and also with the South Corporation Line of the Village of Lakeview N. 89 - 58 E. 311.00 feet to an iron at the S.W. corner of a 3.00 acre tract owned by The Village of Lakeview and known as The Water Works Lot.

Thence with the west line of the 3.00 acre Water Works Lot N. 00 - 07 W. 712.60 feet to an iron in the south Right of Way of the T. & O. C. Rail Road.

Thence with the south right of way line of said T. & O. C. Rail Road N. 77 - 12 W. 319.50 feet to the place of beginning. The last described line being 33.00 feet south of and parallel with the center line of said T. & O. C. Rail Road.

The above described containing 5.35 acres and being the same tract now shown on the Logan County Auditor's Duplicate as 4.87 acres in the name of Franklin E. Deardoff et ux.

cc
Logan County Engineer

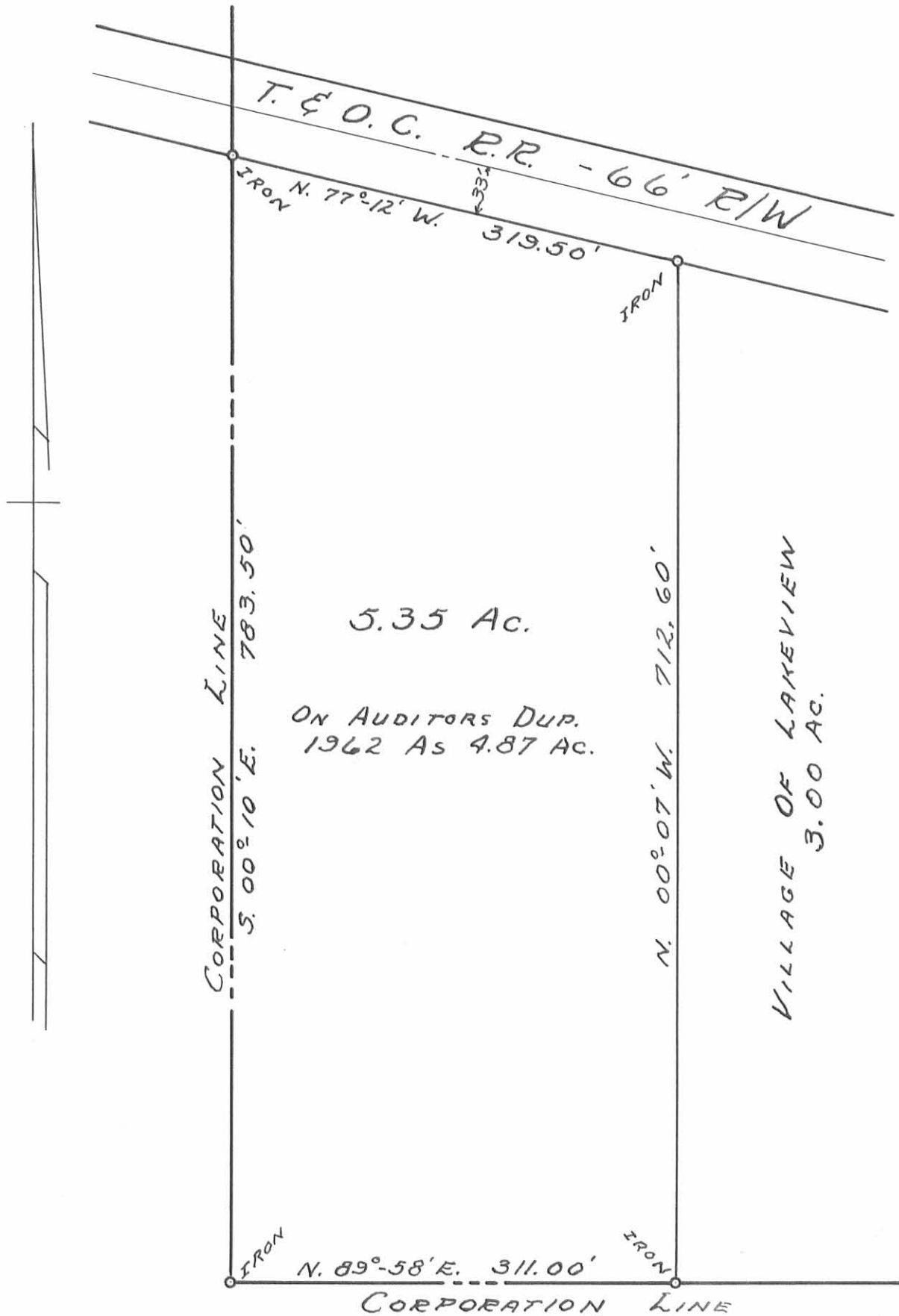


2750 2D

INDEXED ON MAR

217 Book
5/13/62
D. C. G.

LAKEVIEW WATER DEPT. - DEARDORFF SURVEY
 SEC. 34 - T. 6 S. - R. 8 E., VILLAGE OF LAKEVIEW
 STOKES TOWNSHIP - LOGAN COUNTY, OHIO
 SCALE: 1" = 100'
 SURVEYED BY F. F. WRIGHT - APRIL 1962



5.35 Ac.
 ON AUDITORS DUP.
 1962 AS 4.87 AC.

VILLAGE OF LAKEVIEW
 3.00 AC.

2750 2P

INDEXED ON MAP

DRAWN BY D.E.G. 5/7/62