

Line A continued

Moved stake 7 N. 11 links to sea line

1 . . . 6 N 3

INDEXED ON MAP

404

Book C page 179

Grid Spr & Miller Top 100 & 100 in east side

N 0.30" S 67 1/2 E 110 links

Top N. 10 3/4" S 33 E 175 links

also Black Oak 2 1/2' N 20 E 190 1/2 links

Line B

Start at stone in Landlow line NRE < Dec 216

S 16 1/4 E or S 16 1/2 E

57.26 stone line 6" x 8" x 3/4", < Muisen Co.

Brit. Black Wal 18" S 19 N 177 links

also N. 0.30" dead at top. N 48 1/4 N 102 1/2 links

INDEXED ON MAP

404

Line B. Start 20 links S of stone < Muisen
N 86 3/4 W Rand.

1, 2, 3, 4 2/5 in line, then out of 2 & 4 links
6 on chain each west side.

Stake 7 in line found put in

87.69 cent pipe fall 13 links north of
center fence line Goder & Miller E 1/2 1/2

links N of < Miller & Goder, put in at 1

70.28 pass 15 links N of stone in line of

Miller and < Muisen E of Goder

Line S. Start at stake cent pike.

S or < Miller

or 4 1/2 or with cent pike

49.28 stake cent pike or Miller

49.28 = or line Miller

Ort stone < Mussen & Gorden in Millers

South line, line stone 8" x 3" x about 18"

and or. 0.30" 3 1/4 or 10 links

and or. 24' 8 7/8 or 29 1/2 links

More stake 5 on line to or 3 1/4 or 9

links to line Miller & Mussen pass cent

fence at 12 links. = 3 links of line

Start old stake 5 line to or 5 3/4 or

3.31 to post Mussen or 3 1/4 or 9 1/2 links

to line Miller put 7 or in line

Line E. Start 7 cent pike or Miller

5 1/2⁺ or with cent pike

121.32 put 7 in cent pike lot < S.S. 12' E.

Ort

24.64 put 7 in cent pike lot < S.S. 12' E.

Ort

Book C

Page 179

INDEXED ON MAP

404

36.96 put 7 in cent pike lot < S.S. 12' E.

49.28 fall 10" or of or 3 or < Miller

Make the far east 10" correct bearing.

and distances to Ort lines to now or <

Move stake 4 of line a. (or line Miller)
 N 7 links to line Miller and Park
 thence S 86 1/2° E 2.93 ch to
 lot 1st of 8 in Park line
 move stake 3 N 9 links
 to C S 86 1/2° E
 Stake 4 1st of 8 is 40.00 East of pike
 and 37.07 W of NE 1/4 Sec 26.

INDEXED ON MAP

(404)

Line A, start at 1st of 8 in line Park
 S 4 1/2° E
 10.00 cut 7 line
 12.32 " " " " 1, 2, 7, 8 lots
 Spring at 12.95 do to 26.
 15.50 cross spring branch
 24.10 cross spring branch near
 24.64 cut at 2 3 6 7 lots
 36.96 " " " " 3 4 5 6
 44 1/2 ch from line a to line

48.97 fall 10 1/2 the west of 2 in line
 Miller ^{2nd} of 8 in line

Book C

Page 179

Out to last corner

to 4th of 5 in Meuser line

R.O. 24" N 79 3/4° E 11 1/2 links

R.O. 26" N 37° W 82 "

R.O. 24" N 70 3/4° W 57 1/2 "

Planted

out at 3.4.5.6

R.O. 38" N 57 1/2° W 21 1/2 links

R.O. 27" N 33 3/4° W 10 1/2 links

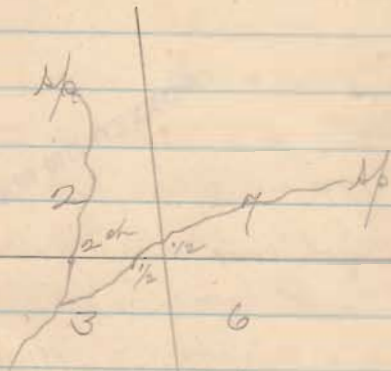
R.O. Oak 32" S 58 1/4° E 203 links

INDEXED ON MAP

(404)

Sit comus

Lies 2 3 6 7. on this near



From \angle 2, 3 6 7 Spring house
 from \angle 5 1 1/2 or other from
 \angle 1 2 7 8 same from \angle 5 7 3 1/4 W


Marsdip take 2 of line A. (or line hills)
 \angle 11 links to line

INDEXED ON MAP

(404)

Sit com

1, 2, 7, 8 on this near



From com 1, 2, 7, 8 \angle 5 3 E 3.00
 to large Spring

Book C

Page 179

INDEXED ON MAP

(404)

Book C

Page 176 to 179

Line 9. Start at stone, N.E. Sec 26
with landless

12.98 ch cor lots 7th & 8th set V

crit. Cr. O. 24" S 83 $\frac{1}{4}$ or 96-links

and Cr. O. 28" S 11 $\frac{1}{2}$ or 172 $\frac{1}{2}$ "

" Phil Hick 15" S 58 $\frac{3}{4}$ E 184 "

Q. 2.5.96 ch cor lots 6th & 7th set V

crit. Hick 20" S 58 $\frac{1}{4}$ or 66-links

End Elm 222" S 40 or 158 $\frac{1}{2}$ lbs

Phil Hick 222" S 12 $\frac{1}{2}$ or 182 "

3.3.94 cor lots 5th & 6th set V

crit. Cr. O. 26" S 80 $\frac{1}{2}$ or 90 $\frac{1}{2}$ lbs

End Cr. O. 26" S 40 or 169 links

5.1.2.6 stone S or a miller

Book C Page 179

(404)

5.1.11 Spring 2 ch. west

March 4. complete lines

Line up cor on landless = S 16 $\frac{1}{2}$ E

Cor 7 & 8. planted stone rig head

18" x 7" x 10" at foot of bank north edge

of road at turn east. put oak stake below stone

cor lots 6th & 7th planted gray orig head stone

20" x 10" x 7"

cor lots 5th & 6th planted orig head 20" x 10" x 9"

cor lots 1, 2, 7th & 8th planted orig head

stone in arroyo. put oak & below stone

stone 21" x 9" x 8" no trees near

cor lots 1 & 8 in Park line planted orig

head stone 15" x 15" x 10"

cor lots 1st & 2nd cement pipe rig head 24" x 9" x 9"

cor lots 1st & 2nd planted stone rig 27" x 14" x 6"

crit. Cr. O. 18" S 39 or 115 $\frac{1}{2}$ links


End Cr. O. 30" S 15 $\frac{1}{2}$ or 132 "

End 2nd cor frame house or 74 $\frac{1}{2}$ E 75 $\frac{1}{2}$ links

Levine H. Start at stone cor lots
 19 of T Landlow
 N 86 1/2 W R. C. C.

N. O. line true marked 3/4

21 1/4 ch



Book C
 Page 179

33.00 in pond T

36.00 aboutly ground 4 same 12

39.82 cross Spring Branch

39.82 cor 1. 2. 7 1/2. planted stone on p. 165

50 ch cross



53.00 old house 2 1/4 ch south

59.85 ch pass 10 hrs S of 30° N. O

62.00 Spring 2 ch south

66.00 " " " same 2000

Line H. cont.

79.94 ch cont pike on lots 142
planted stone on page 108-

cut Br. O. 12" x 7 3/4 or 127 links

3/4 of Red Hick 10" x 38 or 143 "

Line I planted orig bed 24" x 9" x 12"
at < lots 2 & 3 on pike

cut Brn Oak 16" x 37 3/4 or 250 links

3/4 of Red Hick 20" x 9 3/4 or 147

Start at stone

57 1/2 ch - line lots 3, 2, 147

34.35 ch pass 1 1/2" x of 24" Br. O.

37 1/4 ch cross spring branch

40.0 ch cor 2, 3, 6 1/2 lots planted

orig stone 27" x 7" x 10"

39 1/2 ch cross spring branch