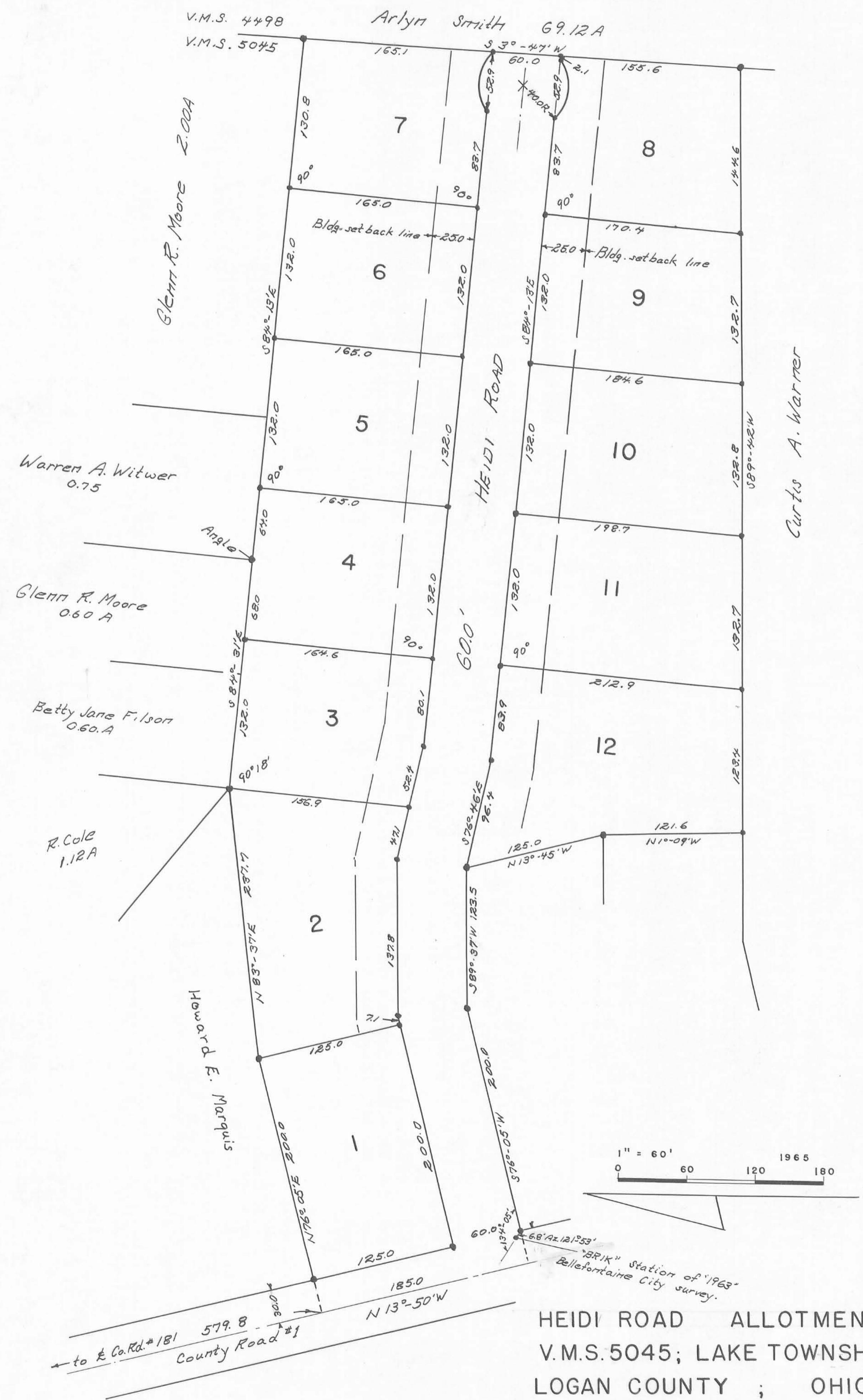


Note: This Tracing To Be Filed In Logan County Engineers Office



SURVEYOR'S CERTIFICATE

The accompanying plat represents a Subdivision of land in V.M.S. 5045, Lake Township, Logan County, Ohio. The tract has a area of 6.75 acres in lots and 1.56 acres in streets to the of County Road #1, making a total of 8.31 acres. Iron bars were placed at all lot corners as indicated by *. All measurements are in feet and tenths of a foot. I hereby certify the accompanying plat is a correct representation of HEIDI ROAD ALLOTMENT.

Curtis A. Warner
Surveyor #271
639 Hamilton St.
Bellefontaine, Ohio

APPROVAL

Approved on the 13th day of April, 1965.
Theresa W. Rensch, M.D.
County Health Board

Tentative approval given by City Planning Commission, Bellefontaine, Ohio this date April 20, 1965 by:
Charles H. DeLong
Chairman Planning Comm.

Approved on the 12th day of April, 1965.
Chester R. Kurzy
County Engineer

Approved on the 12th day of April, 1965,
Don Downing James C. Tussell William A. Fox
County Commissioners

DEDICATION

Know all men by these present that the Humble Construction Co. proprietors of the land indicated on the accompanying plat have authorized the laying out of same as indicated in the accompanying plat. The streets are dedicated to the public.

Larry E. Blum Tracy H. Humble
Witness Pres, West Liberty, O.
Donna J. Latham Dorothy E. Humble
Witness Treas., West Liberty, O.

ACCEPTANCE

Transferred on the 23rd day of April, 1965.
Chas H. Chamberlain
County Auditor

Received for record at 2:45 O'clock P. M. on the 23rd day of April, 1965. Recorded in Plat Book H-D, page 114.

Ruth Rosen
County Recorder

NOTE:

New roads to be private roads, to be maintained by the Grantors here in, until construction of said roads complies with the minimum requirements for County and Township roads established and determined by the Logan County Engineer.

Grantors: Humble Construction Company

The roads indicated on the above plat have been constructed in compliance with the minimum requirements for County and Township roads and are hereby approved.

Chester R. Kurzy, 9-21-1970
County Engineer

STATE OF OHIO; CO. OF LOGAN:SS

Be it remembered that on the 9th day of April in the year of our Lord One Thousand Nine Hundred Sixty Five before me a Notary Public in and for said County, personally came Tracy H. Humble President; and Dorothy E. Humble Treasurer of the Humble Construction Co., grantors in the foregoing dedication who acknowledged the signing thereof to be their free and voluntary act and deed.

January 15, 1967 Naileyn Scott
My Commission Expires Notary Public
Logan County, Ohio

HEIDI ROAD ALLOTMENT
V.M.S. 5045; LAKE TOWNSHIP
LOGAN COUNTY; OHIO

Marquis to Humble Description

March, 1965

Being situated in Lake Township, Logan County, Ohio, and being a part of V.M.S. #5045.

Beginning at a point in the center of County Road #1 (Ludlow Road) that bears S 13° - 50°E 579.8 feet from the intersection of County Road #181 with County Road #1.

Thence N 76° - 05°E 230.0 feet to a iron passing thru a iron at 30.0 feet.

Thence N 83° - 37°E 237.7 feet to a iron at the south-west corner of R. Cole's 1.12 acre tract.

Thence with the south line of R. Cole's 1.12 acre tract S 84° - 31°E 200.0 feet to a iron.

Thence S 84° - 13°E 458.8 feet to a iron on the west line of Arlyn Smith's 69.12 acre tract.

Thence with the west line of Arlyn Smith's 69.12 acre tract S 3° - 47°W 380.7 feet to a iron at the northeast corner of Warner's 2.96 acre tract.

Thence with the east line of Warner's 2.96 acre tract S 89° - 42°W 667.7 feet to a iron.

Thence N 1° - 06°W 121.6 feet to a iron.

Thence N 13° - 40°W 125.0 feet to a iron.

Thence S 89° - 42°W 123.5 feet to a iron.

Thence S 76° - 05°W 230.0 feet to a iron in the center of County Road #1.

Thence with the center of County Road #1 N 13° - 50°W to the place of beginning.

Containing 8.31 acres more or less.

Owen K. Shirk
Surveyor 4271

105.00'
4033

REC'D 12-31-96 SWY OK ✓



Lee Surveying and Mapping Co., Inc.



Farm Surveys • Lot Surveys • Topography • Subdivisions • Construction Layout

117 NORTH MADRIVER STREET
BELLEFONTAINE, OHIO 43311

(937) 593-7335
FAX (937) 593-7444

ROADWAY VACATION DESCRIPTION

Lying in Virginia Military Survey 5045, Lake Township, Logan County, Ohio.

Being the east 70.00 feet of Heidi Road as dedicated on the "Heidi Road Allotment" as filed in Plat Cabinet A, Slide 425, and the "Revision and Extension to Heidi Road Allotment" as filed in Plat Cabinet A, Slide 521 of the Logan County Records of Plats and lying between Lot 7 and Lot 8 of the said subdivisions.

Description prepared from records by Jeffrey I. Lee, P.S., December 31, 1996.



INDEXED ON MAP
4033 2D

5-1-18



Easement for Drainage Purposes

Situated in V.M.S. 5045, Lake Township, Logan County, Ohio. Said easement is found in the NW corner of lot number 5 of Heidi Road Allotment (plat cabinet A, slide 425) and is more particularly described as follows:

Beginning for reference at a 1/2 inch I.D. iron pipe found at the NW corner of lot number 6 of Heidi Road Allotment.

Thence with the South line of William L. Stanley's 2.00 acre tract (O.R. Vol. 877, pg. 490) and Jason D. Jenkins's 0.75 acre tract (O.R. Vol. 1112, pg. 869), N. 84°-41'-39" W., 120.95 feet to a point at the point of beginning.

Thence onto lot number 5 of Heidi Road Allotment, the following two courses:

- 1.) S. 5°-19'-09"W., 13.00 feet to a point.
- 2.) N. 84°-41'-39" W., 11.00 feet to a point on the East line of lot number 4 of Heidi Road Allotment.


Thence with the East line of lot number 4, N. 5°-19'-09" E., 13.00 feet to a point. Said point being the NE corner of lot number 4.

Thence with the South line of aforesaid Jenkins's 0.75 acre tract, S. 84°-41'-39" E., 11.00 feet to the point of beginning.


The above described easement for drainage purposes encompasses 143 square feet or 0.003 acre more or less.

Bearings are based on the grid of the North Zone of the Ohio State Plane Coordinate System.

This easement description was prepared from an actual field survey performed by the Logan County Engineer's Office in February 2018.



Curtis D. Dill
Curtis D. Dill
Deputy Surveyor
Logan County Engineer's Office
Registered Surveyor No. 7310



Easement for Drainage Purposes
 V.M.S. 5045
 Lake Township
 Logan County, Ohio
 April 2018


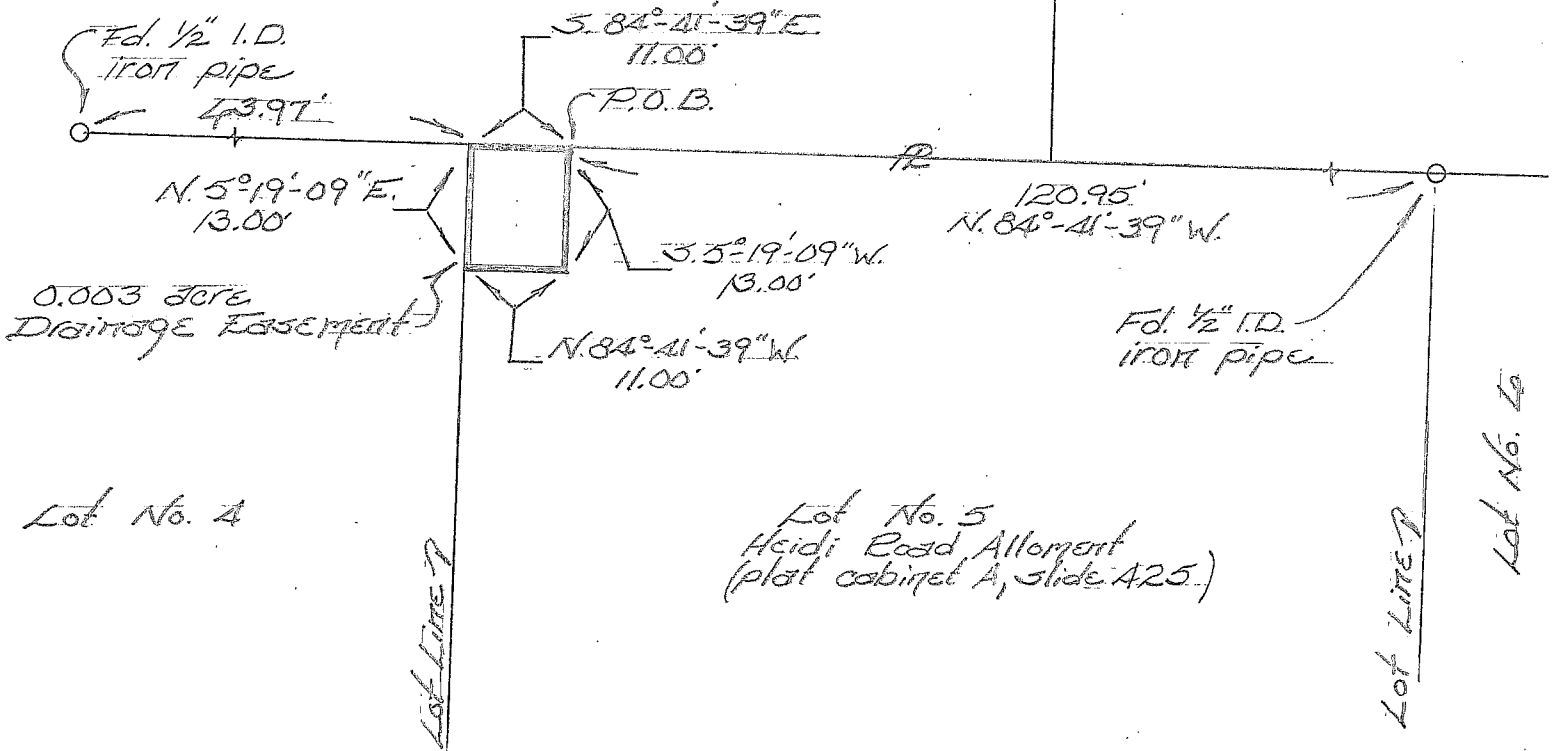
5-1-18




APPROVED

Jason D. Jenkins
 0.75 Ac.
 O.R. Vol. 1112, pg. 869

William L. Stanley
 200 Ac.
 O.R. Vol. 877, pg. 490



Scale: 1" = 20'



Bearings are based on the grid of the North Zone of the Ohio State Plane Coordinate System.

INDEXED ON MAP
 4033

This easement plat was prepared from an actual field survey performed by the Logan County Engineers Office in February 2018.

Curtis D. Dill
 Curtis D. Dill
 Deputy Surveyor
 Logan Co. Engineers Office
 Registered Surveyor No. 7310

5-1-18



Easement for Drainage Purposes

Situated in V.M.S. 5045, Lake Township, Logan County, Ohio. Said easement being part of lot number 5 of Heidi Road Allotment (plat cabinet A, slide 425) and is more particularly described as follows:

Beginning for reference at a 1/2 inch I. D. iron pipe found at the N.W. corner of lot number 6 of Heidi Road Allotment.

Thence with the South line of William L. Stanley's 2.00 acre tract (O.R. Vol. 877, pg. 490), N. 84°-41'-39" W., 70.55 feet to a point. Said point being the true point of beginning for this easement description.

Thence onto aforesaid lot number 5 of Heidi Road Allotment, S. 82°-04'-13" W., 47.67 feet to a point.

Thence S. 5°-19'-09" W., 154.09 feet to a point on the North line of Heidi Road.

Thence with the North line of Heidi Road, N. 84°-41'-39" W., 15.00 feet to the S.E. corner of lot number 4 of Heidi Road Allotment.


Thence with the East line of lot number 4, N. 5°-19'-09" E., 165.00 feet to the NE corner of lot number 4.

Thence with the South line of Jason D. Jenkins's 0.75 acre tract (O.R. Vol. 1112, pg. 869) and aforesaid Stanley's 2.00 acre tract, S. 84°-41'-39" E., 61.40 feet to the point of beginning. The above described line passes through the SE corner of Jenkins's tract at 60.94 feet.

The above described easement for drainage purposes encompasses 2728 square feet or 0.063 acre more or less.

Bearings are based on the grid of the North Zone of the Ohio State Plane Coordinate System.

This easement description was prepared from an actual field survey performed by the Logan County Engineer's Office in February 2018.




Curtis D. Dill

Curtis D. Dill
Deputy Surveyor
Logan Co. Engineers Office
Registered Surveyor No. 7310




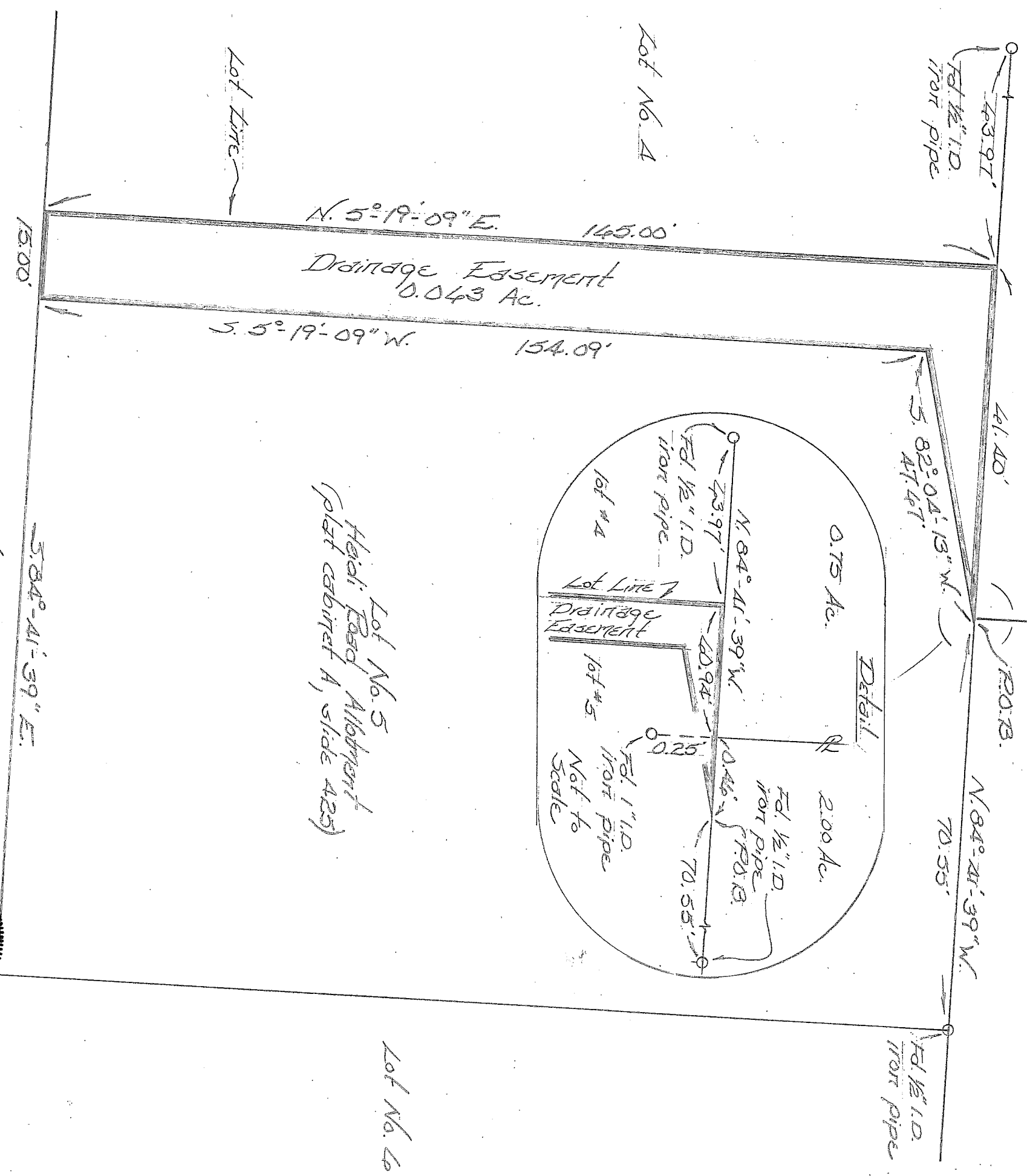
Easement for Drainage Purposes
 V.M.S. 5045
 Lake Township
 Logan County Ohio
 April 2018

5-1-18
 APPROVED



Jason D. Jenkins
 0.75 Ac.
 O.R. Vol. 1112, pg. 869

William L. Stankey
 2.00 Ac.
 O.R. Vol. 877, pg. 490



Bearings are based on the grid of the North Zone of the Ohio State Plane Coordinate System.

This easement plat was prepared from an actual field survey performed by the Logan County Engineers Office in February 2018.

INDEXED ON MAP
 4033

Curtis D. Dill
 Curtis D. Dill
 Deputy Surveyor
 Logan Co. Engineers Office
 Registered Surveyor No. 7310