

FERRYMAN DESCRIPTION

Sec. 30 T-5 R-13

Liberty Township


Nov. 13, 1972

TRACT 1

The following described real estate situated in Liberty Township, Logan County, Ohio and being part of Section 30, Town 5, Range 13 of the Between the Miami Rivers Survey and being more particularly described as follows:

Beginning at a point in the center of U.S.Route No. 68 at the northwest corner of C.O.Overholt's 3.66 acre tract, said point being Sta.117+30 as shown on Logan County Engineers Plan M-40; thence with the centerline of said U.S.Route 68, N.5°28'E. 190.75 feet; thence S.84°32'E. 240.0 feet to a point in the west line of Ray Andersons' 54.30 acre tract; thence with said west line S.5°28'W. 190.75 feet to the northeast corner of said C.O.Overholt's 3.66 acre tract; thence with said Overholt's north line N.84°32'W. 240.0 feet to the place of beginning.

Containing 1.05 acres more or less.



FERRYMAN DESCRIPTION

Sec. 30 T-5 R-13

Liberty Township


Nov.13, 1972

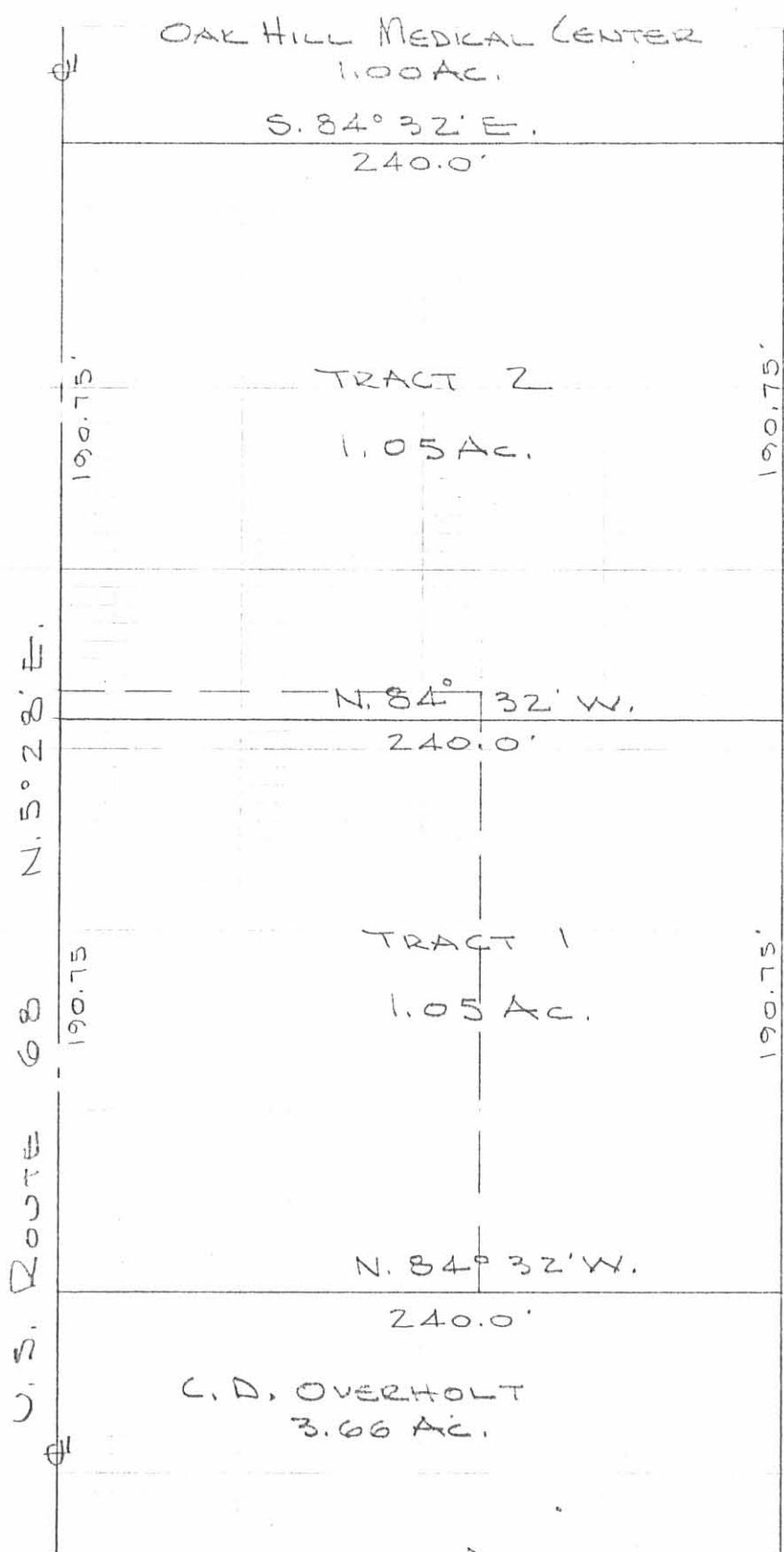
TRACT 2

The following described real estate situated in Liberty Township, Logan County, Ohio and being part of Section 30, Town 5, Range 13 of the Between the Miami Rivers Survey and being more particularly described as follows:

Commencing at a point in the center of U.S.Route No.68 at the northwest corner of C.O.Overholt's 3.66 acre tract, said point being Sta.117+30 as shown on Logan County Engineers Plan M-40; thence with the centerline of said U.S.Route 68, N.5°28'E. 190.75 feet to a point, said point being the beginning point of this description; thence continuing with said centerline N.5°28'E. 190.75 feet to the southwest corner of the Oak Hill Medical Center's 1.00 acre tract; thence with the south line of said tract S.84°32'E. 240.0 feet to the southeast corner of said tract and in the west line of Ray Anderson's 54.30 acre tract; thence with said west line S.5°28'W. 190.75 feet; thence N.84°32'W. 240.0 feet to the place of beginning.

Containing 1.05 acres more or less.





RAY ANDERSON
54.30 AC.

C. D. OVERHOLT
3.66 AC.

FERRYMAN PROPERTY
SEC. 30, T-5, R-13
LIBERTY TOWNSHIP
LOGAN COUNTY, OHIO
NOV. 1972
SCALE 1" = 60'

PREPARED BY
DAN L. DODSON
REG. SURVEYOR 4270
BELLEFONTAINE, O.

5/25 IP

INDEXED ON MAP