

Dwight Hostetler Survey
"To Oakhill Medical Center"

The following described real estate situated in the Township of Liberty, County of Logan, State of Ohio and being a part of Section 30, Town 5, Range 13 and being more particularly described as follows:

Beginning in the centerline of U. S. R. No. 68 (known as the Bellefontaine-West Liberty Pike) at the southwest corner to a 12.79 Acre tract in the name of Donald Max Garman and also being the northwest corner to Dwight L. Hostetler's present 3.44 Acre tract;

Thence with the centerline of U. S. R. No. 68, S. 5° 28' W. 537.82 feet to a point, said point being the true beginning point of this description;

Thence S. 84° 32' E. 240.00 feet to an iron bar in the west line of Ray Anderson's present 54.30 Acre tract;


Thence with the west line of Anderson, S. 5° 28' W. 90.75 feet to an iron pipe, northeast corner to Oakhill Medical Center's present 0.50 Acre tract;


Thence with the north line of the Oakhill Medical Center's present 0.50 acre tract, N. 84° 32' W. 240.00 feet to the centerline of U. S. R. No. 68, said point being the northwest corner to the Oakhill Medical Center's property and also being the southwest corner to Dwight L. Hostetler's present 3.44 Acre tract, passing through an iron bar at 200.00 feet;

Thence with the centerline of U. S. R. No. 68, N. 5° 28' E. 90.75 feet to the place of beginning, containing 0.50 Acres, more or less.

The above described real estate being surveyed off the southend of Dwight L. Hostetler's present 3.44 Acre tract.

I hereby certify that this is a true and accurate description of a survey made by me on November 17, 1973.


Daniel E. Gilbert, P.S.
Reg. Sur. No. 5402
1041 N. Main St.
Bellefontaine, Ohio 43311



Dwight Hostetler Survey
"Sell Description"

The following described real estate situated in the Township of Liberty, County of Logan, State of Ohio and being a part of Section 30, Town 5, Range 13 and being more particularly described as follows:

Beginning in the centerline of U. S. R. No. 68 (known as the Bellefontaine-West Liberty Pike) at the southwest corner to a 12.79 Acre tract in the name of Donald Max Garman and also being the northwest corner to Dwight L. Hostetler's present 3.44 Acre tract;

Thence with the centerline of U. S. R. No. 68, S. $5^{\circ} 28'$ W. 269.17 feet to a point, said point being the true beginning point of this description;

Thence S. $84^{\circ} 32'$ E. 240.00 feet to an iron bar in the west line of Ray Anderson's present 54.30 Acre tract, passing through an iron bar at 40.00 feet;

Thence with the west line of Anderson, S. $5^{\circ} 28'$ W. 268.65 feet to an iron bar;


Thence N. $84^{\circ} 32'$ W. 240.00 feet to a point in the centerline of U. S. R. No. 68, passing through an iron bar at 200.00 feet;

Thence with the centerline of U. S. R. No. 68, N. $5^{\circ} 28'$ E. 268.65 feet to the place of beginning, containing 1.48 Acres, more or less.

The above described real estate being surveyed out of the middle of Dwight L. Hostetler's present 3.44 Acre tract;

I hereby certify that this is a true and accurate description of a survey made by me on November 17, 1973.

Daniel E. Gilbert
Daniel E. Gilbert, P.S.
Reg. Sur. No. 5402
1011 N. Main St.
Bellefontaine, Ohio 43311



Dwight Hostetler Survey
"Keep Description"

The following described real estate situated in the Township of Liberty, County of Logan, State of Ohio and being a part of Section 30, Town 5, Range 13 and being more particularly described as follows:

Beginning in the centerline of U. S. R. No. 68 (known as the Bellefontaine-West liberty Pike) at the southwest corner to a 12.79 Acre tract in the name of Donald Max Garman and also being the northwest corner to Dwight L. Hostetler's present 3.44 Acre tract;

Thence with the south side of said Garman's tract, S. 83° 57' E. 240.02 feet to an iron pipe, said iron pipe being the northwest corner to Ray Anderson's present 54.30 Acre tract, passing through an iron pipe at 40.01 feet;

Thence with Anderson's west line, S. 5° 28' W. 266.03 feet to an iron bar;

Thence N. 84° 32' W. 240.00 feet to the centerline of U. S. R. No. 68, passing through an iron bar at 200.00 feet;

Thence with the centerline of U. S. R. No. 68, N. 5° 28' E. 269.17 feet to the place of beginning, containing 1.47 Acres, more or less.


The above described real estate being surveyed off the north end of Dwight L. Hostetler's present 3.44 Acre tract.

I hereby certify that this is a true and accurate description of a survey made by me on November 17, 1973.

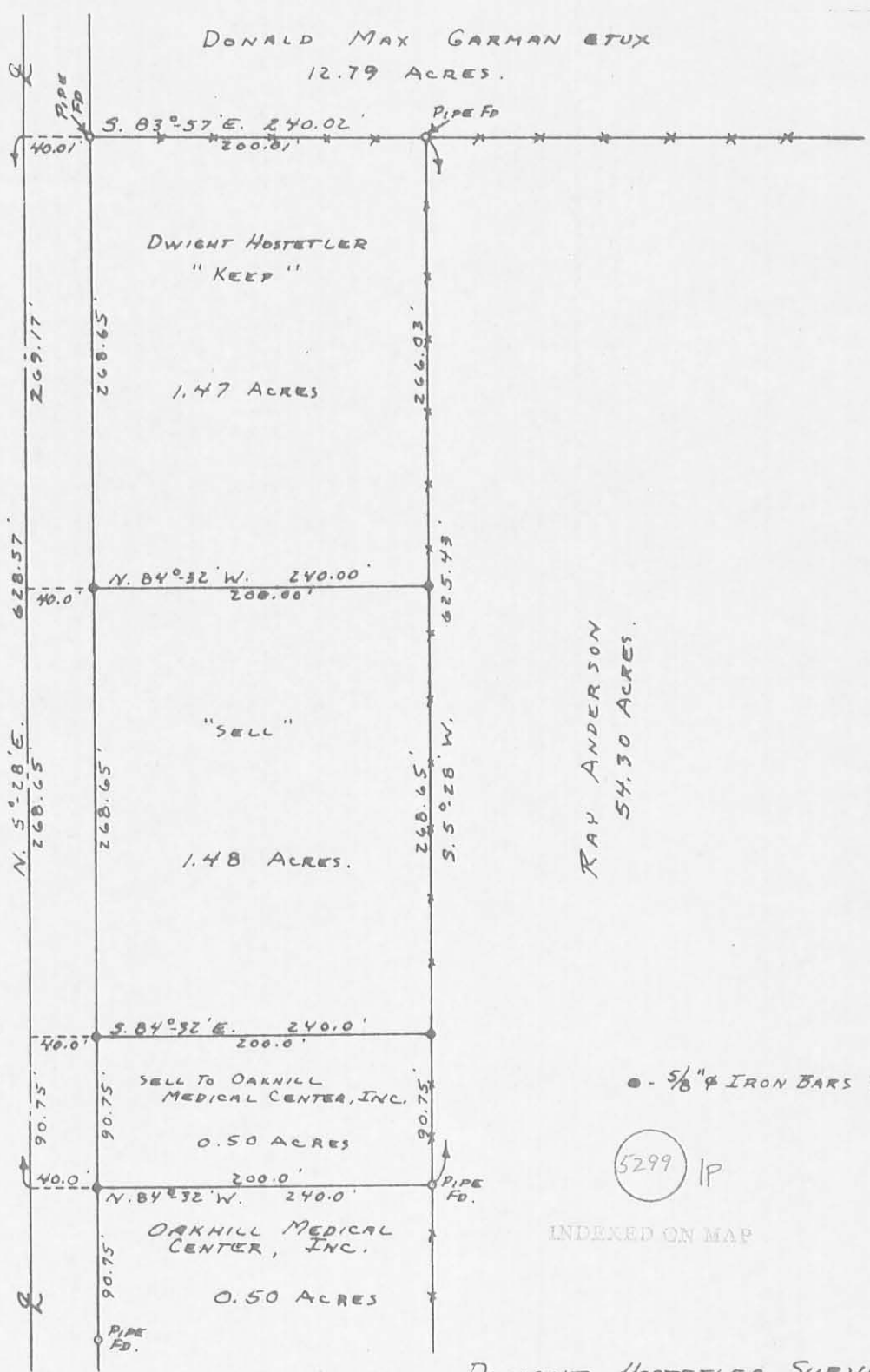


Daniel E. Gilbert, P.S.
Reg. Sur. No. 5402
1041 N. Main St.
Bellefontaine, Ohio 43311





U.S. R. No. 68
S. H. No. 189



RAY ANDERSON
54.30 ACRES.

● - 5/8" IRON BARS SET.

5299 IP

INDEXED ON MAP

DWIGHT HOSTETLER SURVEY
SECTION 30 T. 5 R. 13
LIBERTY TOWNSHIP
LOGAN COUNTY, OHIO
NOVEMBER 17, 1973

SCALE: 1" = 100'

SURVEYED AND PLATTED BY:
DANIEL E. GILBERT, P.S.
REG. SUR. NO. 5402
1041 N. MAIN ST.
BELLEFONTAINE, OHIO 43311