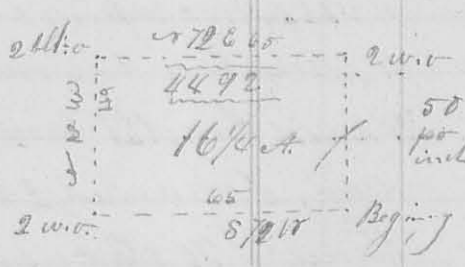


1 mo. 7<sup>th</sup> 1825

Survey No 22

9590 25

Surveyed 16 1/4 acres of land for James Boucy, beginning at 2 white oaks and black oak south east corner to Jesse Davis's survey cr 0 4492 thence S. 70° W with the south line of said survey (2° easterly variation therefrom) 65 poles to 2 small white oaks and a large rock in said line, thence cr 18° W 40 poles to 2 small black oaks, thence cr 70° E 65 poles to 2 white oaks in the east line of said survey; thence with said line S 18° E 40 poles to the beginning containing 16 1/4 acres in the south east corner of Davis's said survey



John L. Powers  
Owen McKeal. )


Ja. H. McManis Surveyor L. G.

2<sup>nd</sup> mo. Feb. 24<sup>th</sup> 1825

Survey No 23

8186

Surveyed 17 1/2 acres for Nicholas Dickrell, beginning at a stake the cr. W. corner of section 35 in Town 5 Range 13 (Cell R). Thence east with the north line of said sec 170 poles to a stake on the west side of a county road, thence south 161 poles to a stake in a barren the center of said sec. thence west 176 poles to a stake in a barren in the west line of this sec. thence with said line north 161 poles to the beginning containing 17 1/2 acres the cr. W. cor of section 35 in said Town & Range

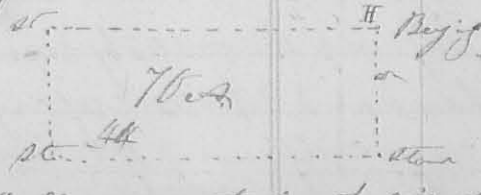


2<sup>nd</sup> mo. (Feb.) 21<sup>st</sup> 1825

Survey No 44

8187

Surveyed 70 acres of land for Nicholas Dickrell, beginning at a hickory in the line between sections 29 & 35 in Town 5 Range 13 (Cell R) 94 3/4 poles from the cr. E. corner of sec 35; thence south with said line 65 3/4 poles to a stone in a barren thence west 170 poles to a stake in the center of said sec.; thence north 65 3/4 poles to a stake thence east 170 poles to the beginning containing 70 acres the south side of the cr. E. cor of said sec



Samuel Jamieson & Vincent Gray

Ja. McManis Surveyor L. G.