

Received 4-15-97 OK GCH

**LESLIE H. GEESLIN**  
**REGISTERED SURVEYOR 5248**  
**P. O. BOX 274**  
**RUSHSVLVANIA, OHIO 43347**  
**TELEPHONE: (513) 468-2793**

KING SURVEY

April 8, 1997

The following described real estate situated in the State of Ohio, County of Logan, Township of Liberty, being part of Section 36, Town 5, Range 13 and more particularly described as follows;

Beginning at a cap and nail found in the centerline of Township Road 32 at the southeast corner of Roy A. Southard, etux's 5.000 acre tract as described in O. R. Vol.. 311 Page 721.

Thence with the centerline of said T. R. 32 S. 7° 45' 41" W. 264.28 feet to a cap and nail found.

Thence N. 85° 57' 40' W. 816.04 feet to a 5/8 inch iron bar found in the west line of Section 36 and the east line of Section 6 passing a 5/8 inch iron bar found at 15.05 feet.

Thence with the east line of said Sec. 6 N. 3° 30' 00" E. 263.74 feet to a 5/8 inch iron bar found at said Southard's southwest corner.

Thence with said Southard's south line S. 85° 57' 40' E. 835.68 feet to the place of beginning, passing a 5/8 inch iron bar found at 820.63 feet.

Containing 5.000 acres more or less of which 0.182 acre is in the right of way of Township Road 32.

The above described 5.000 acre tract being part of Donald King, Jr.'s 20.96 acre tract as described in O. R. Vol. 53 page 384.

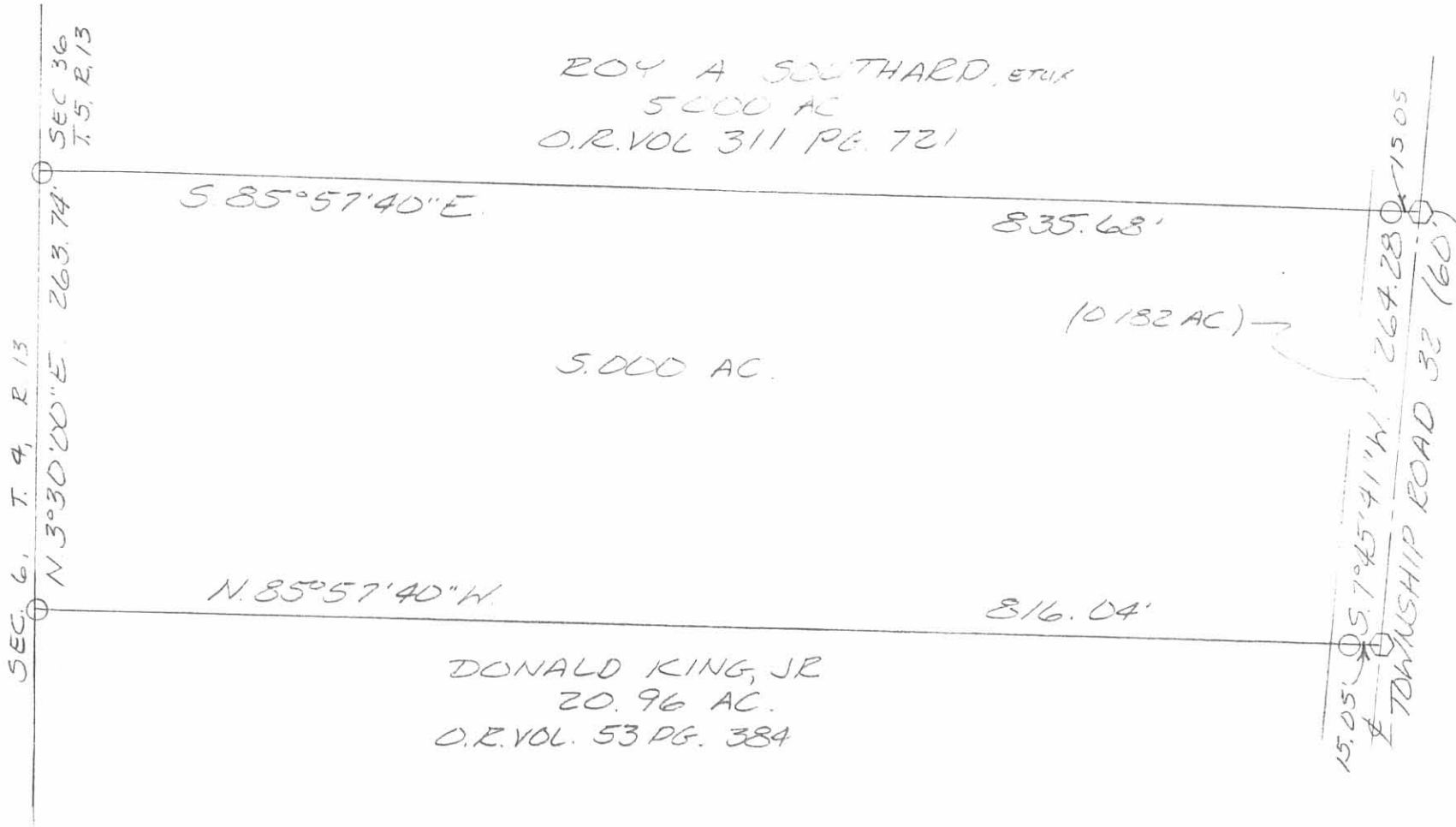
Bearings are based on an assumed bearing (N. 3° 30' 00" E.) for the west line of said Section 36 in this field survey by Leslie H. Geeslin, Reg. Surveyor 5248 on April 8, 1997.



*Leslie H. Geeslin*

LIBERTY\05\KING3.SAM

INDEXED ON MAP  
 9090 10



ROY A SOUTHARD, et ux  
5000 AC  
O.R. VOL 311 PG. 721

DONALD KING, JR  
20.96 AC.  
O.R. VOL. 53 PG. 384

(10182 AC) →

15.05' S. 74° 45' 41" W. 264.28' 15.05'  
TOWNSHIP ROAD 33 (60')

SCALE: 1" = 100'



- LEGEND:  
 △ = STONE FOUND  
 ○ = CAP AND NAIL FOUND  
 ○ = 5/8 INCH IRON BAR FOUND

SURVEY OF 5000 ACRE IN SECTION 36, TOWN 5, RANGE 13, LIBERTY TOWNSHIP, LOGAN COUNTY, OHIO FOR DON KING ON APRIL 8, 1997.



INDEXED ON MAP  
9090 1P

*Leslie H. Geeslin*  
 LESLIE H. GEESLIN  
 EUSAYLVANIA, O  
 (937) 468-2793

Revised 5-19-96 OEGCH ✓

**LESLIE H. GEESLIN**  
**REGISTERED SURVEYOR 5248**  
**P. O. BOX 274**  
**RUSHSVLVANIA, OHIO 43347**  
**TELEPHONE: (513) 468-2793**

KING SURVEY

August 14, 1996

The following described real estate situated in the State of Ohio, County of Logan, Township of Liberty, being part of the northwest quarter of Section 36, Town 5, Range 13, M. R. S. and more particularly described as follows:

Beginning at a stone found in the south line of the northwest quarter of Section 36 at the intersection of the centerlines of Township Roads 32 and 249.

Thence with the south line of the northwest quarter of Section 36 and the north line of Baird Wilson's 23.5 acre tract as described in D. B. Vol. 327 Page 84 N. 85° 57' 40" W. 795.92 feet to a stone found at the southwest corner of said northwest quarter section

Thence with the west line of Section 36 N. 3° 30' 00" E. 270.24 feet to a 5/8 inch iron bar set.

Thence S. 85° 57' 40" E. 816.04 feet to a cap and nail set in the centerline of Township Road 32, passing a 5/8 inch iron bar set at 800.99 feet.

Thence with said centerline S. 7° 45' 41" W. 270.80 feet to the place of beginning.

Containing 5.000 acres more or less.

The above described 5.000 acre tract being on the south side of Donald King's 20.96 acre tract as described in O. R. Vol. 53 Page 384.

Bearings are based on an assumed bearing (N. 3° 30' 00" E.) for the west line of Section 36 in this field survey by Leslie H. Geeslin on August 14, 1996.



*Leslie H. Geeslin*

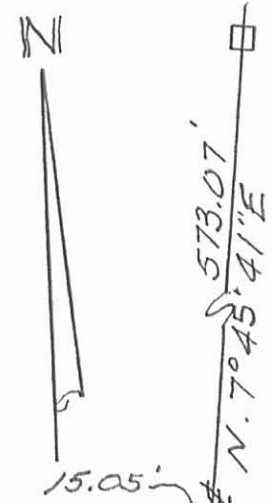
LI A:\05KING.SAM

INDEXED ON MAP  
 9090 2D

SEC. 1    SEC. 31  
 SEC. 6    SEC. 36  
 M.R.S.

LEGEND :

- ◻ = RESURVEY MONUMENT FOUND
- △ = STONE FOUND
- = CAP & NAIL SET
- = 5/8" IRON BAR SET
- ◻ = 1" IRON BAR FOUND



DONALD KING, JR.  
 20.96 AC.  
 O.R. VOL. 53 PG. 384

S. 85° 57' 40" E.    816.04'

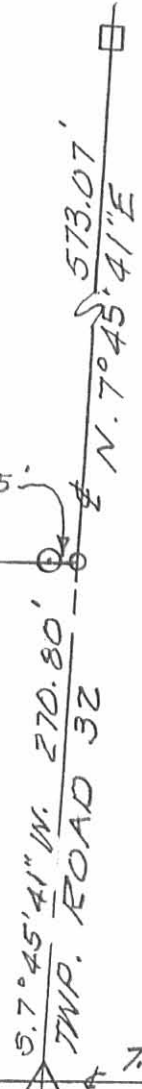

5.000 AC.

N. 85° 57' 40" W.    795.92'

BAIRD WILSON  
 23.5 AC. (TR II)  
 D.B. VOL. 327 PG 84

SURVEY OF 5,000 AC. TRACT IN  
 N.W. QUARTER SECTION 36, TOWN  
 5, RANGE 13, LIBERTY TOWNSHIP,  
 LOGAN COUNTY, OHIO.  
 AUGUST 14, 1996  
 SCALE: 1"=100'

INDEXED ON MAP  
 9090 2P



T.R. 249



*Leslie H. Geeslin*  
 LESLIE H. GEESLIN  
 RUSHSVLVANIA, OHIO  
 PH 513-468-2793

**LESLIE H. GEESLIN**

**REGISTERED SURVEYOR 5248**

**P. O. BOX 274**

**RUSHSVLVANIA, OHIO 43347**

**TELEPHONE: (513) 468-2793**

**KING SURVEY**

September 24, 1996

The following described real estate situated in the State of Ohio, County of Logan, Township of Liberty, being part of the northwest quarter of Section 36, Town 5, Range 13, M. R. S. and more particularly described as follows:

Beginning at a cap and nail set in the centerline of Township Road 32 that is N. 7° 46' 01" E. 535.08 feet from a 5/8 inch iron bar set over a stone with brick found in the south line of the northwest quarter of said Sec. 36 at the intersection of the centerlines of said T. R. 32 and Township Road 249.

Thence N. 85° 57' 40" W. 835.68 feet to a 5/8 inch iron bar set in the west line of said Sec. 36 and the east line of Richard H. Schlumbohm, Trustee for the Richard H. Schlumbohm Trust, etal's 10 acre tract (Tract IV) as described in O. R. Vol. 250 Page 105, passing a 5/8 inch iron bar set at 15.05 feet.

Thence with said section line and said Trust's east line N. 3° 30' 00" E. 257.68 feet to a 5/8 inch iron bar set.

Thence S. 85° 57' 40" E. 854.87 feet to a cap and nail set in the centerline of said T. R. 32, passing a 5/8 inch iron bar set at 839.82 feet.

Thence with the centerline of said T. R. 32 S. 7° 46' 01" W. 258.21 feet to the place of beginning.

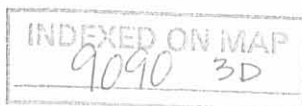
Containing 5.000 acres more or less of which 0.178 acre is in the right of way of Township Road 32.

The above described 5.000 acre tract being part of Donald King, Jr.'s 20.96 acre tract as described in O. R. Vol. 53 Page 384.

Bearings are based on an assumed bearing (N. 3° 30' 00" E.) for the west line of Section 32 in this field survey by Leslie H. Geeslin, Reg. Surveyor 5248 on September 24, 1996.



LI A:\05\KING2.SAM

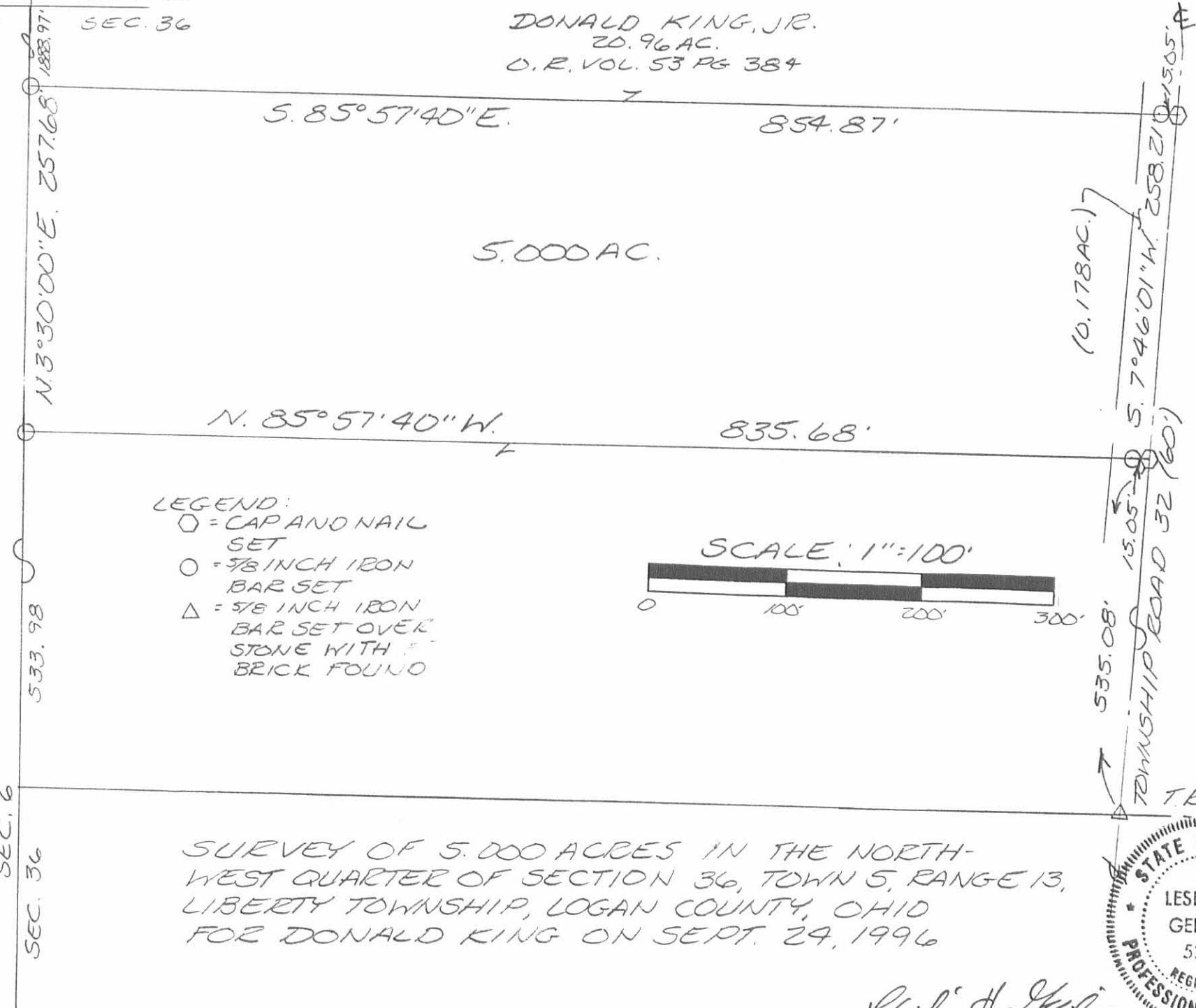


*Leslie H. Geeslin*

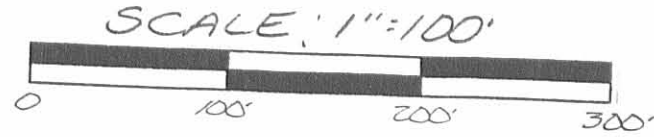
SEC. 1      SEC. 31  
 SEC. 6      SEC. 36

DONALD KING, JR.  
 20.96 AC.  
 O.R. VOL. 53 PG 384

RICHARD H SCHLUMBOHM, TRUSTEE OF  
 RICHARD H. SCHLUMBOHM TRUST  
 10 AC (TRACT II)  
 O.R. VOL. 250 PG. 105



LEGEND:  
 ○ = CAP AND NAIL SET  
 ○ = 5/8 INCH IRON BAR SET  
 △ = 5/8 INCH IRON BAR SET OVER STONE WITH BRICK FOUND



SURVEY OF 5.000 ACRES IN THE NORTH-WEST QUARTER OF SECTION 36, TOWN 5, RANGE 13, LIBERTY TOWNSHIP, LOGAN COUNTY, OHIO FOR DONALD KING ON SEPT. 29, 1996



*Leslie H. Geeslin*

LESLIE H. GEESLIN  
 RUSHSVLVANIA, O  
 (513) 468-2795

INDEXED ON MAP  
 910910 3P