

Road 75  
Miami and Pleasant Twp

46' - Roads Record No 1 Page 264-268  
Dec. 1867  
Map Road Record 1 Page 266

Staked 1-3-5-7-9-11 etc,

21+00

17+03.5 Twp Line Markers

13+00

7+00

1+00

Stations for  
R/W Posts

1729

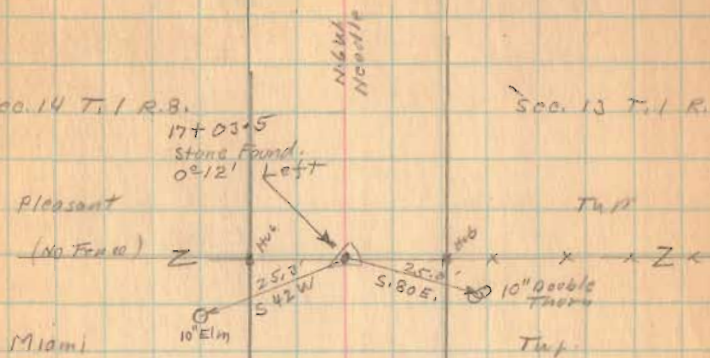
INDEXED ON MAP

July 21-1936  
Clear  
F. Wright  
G. Wilgus  
J. Montgomery  
Max James  
Joe Roberts

45

Sec. 14 T. 1 R. 8.

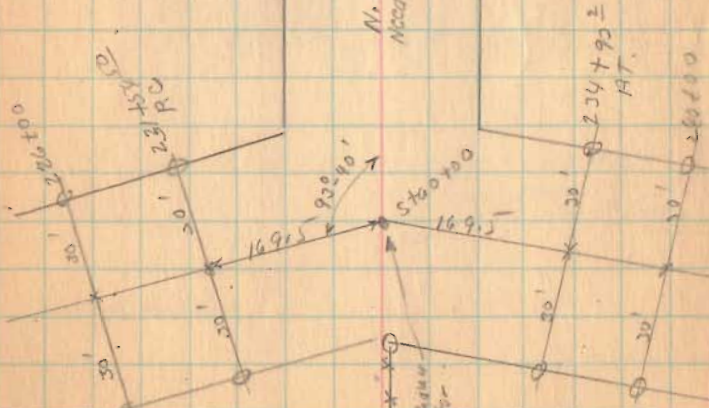
Sec. 13 T. 1 R. 8



N 6th Painter

N 6th Nozzle

Luther H. Pool



Plan 1-19  
Page 2  
Δ = 8°-28'  
D = 29.30  
T = 169.48  
F = 6.26

Used as shown  
did not dig for  
stake

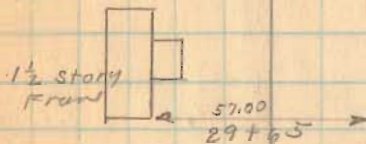
Luther H. Pool

Road 75

7-21-36

46

M. Moore  
x 33+52 x  
E. C. Morgan



41+00

57+00

33+00

27+00

Concrete Open  
Box

Concrete Slab  
NO. 75-1.40



C. A. Young

N. W. Painter

24+26.5  
stone found  
0'-04' Left

E. C. Morgan

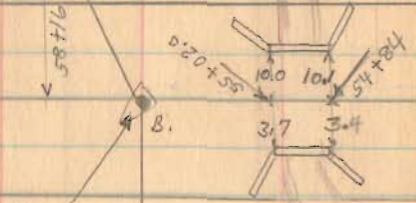
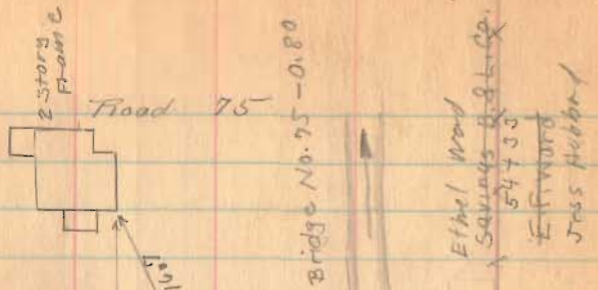
x 23+15 x

Luther H. Paul

1729

INDEXED ON MAP





61+00

57+00

51+00

45+00

stone found. No Angle

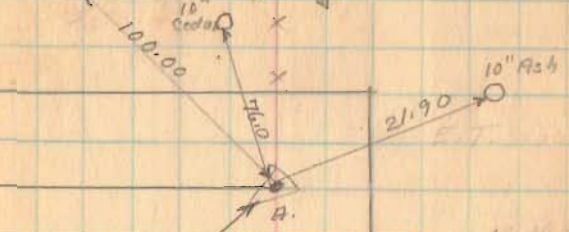
Was Not estine. C.A. Young

1729

INDEXED ON MAP



16 Cedar  
 E. T. Stabler  
 Jess Hubbard  
 E. T. Stabler



43±31 stone found 89±12' Loft

95 12  
89 12

M.M.  
 E.T. Stabler  
 x x 42±67 x x  
 M. Moore

Flood 95

81+00

95+00

69+00

Produced A.B to C. Drive Hub at C

67+00

1729

INDEXED ON MAP

7-21-36

±8

Maria Lakin

80+84

D.R. Lakin


← 20.8  
98+90 → 12"  
Walnut

70+99  
Hub Placed  
0<sup>e</sup> 23' left.

→ x x 2 x →

25.8  
C ← Hub Walnut → 0  
D.R. Lakin  
x 70+99

Ethel Ward



77.45  
66+02 →



Road 75

Length 9761 Feet  
length 1.84866 Miles  
length 1.85 Miles.

97+00 Left Only

93+00

87+00

1729

INDEXED ON MAP

