

RECEIVED 7-6-88 OK JCH

DESCRIPTION OF 24.22 ACRE TRACT:

BEING A PART OF VIRGINIA MILITARY SURVEY #5091, PERRY TOWNSHIP, LOGAN COUNTY, STATE OF OHIO; AND MORE PARTICULARLY DESCRIBED AS FOLLOWS:

COMMENCING AT A RAILROAD SPIKE FOUND AT THE INTERSECTION OF COUNTY ROAD #2 AND STATE ROUTE #292;

THENCE NORTH 81 DEGREES, 23 MINUTES, 00 SECONDS WEST; WITH THE CENTER LINE OF COUNTY ROAD #2, A DISTANCE OF 1675.70 FEET TO A P/K NAIL FOUND;

THENCE SOUTH 08 DEGREES, 34 MINUTES, 00 SECONDS WEST; WITH A DIVISION LINE, A DISTANCE OF 1774.54 FEET TO A STEEL FENCE POST FOUND;

THENCE SOUTH 10 DEGREES, 00 MINUTES, 37 SECONDS WEST; WITH A DIVISION LINE, A DISTANCE OF 473.42 FEET TO A STEEL FENCE POST FOUND AND THE TRUE PLACE OF BEGINNING;

THENCE SOUTH 10 DEGREES, 00 MINUTES, 37 SECONDS WEST; WITH GRANTOR'S EAST LINE, A DISTANCE OF 602.73 FEET TO A STEEL FENCE POST FOUND;

THENCE NORTH 85 DEGREES, 27 MINUTES, 00 SECONDS WEST; WITH GRANTOR'S SOUTH LINE, A DISTANCE OF 1743.21 FEET TO A P/K NAIL FOUND IN THE CENTER OF TOWNSHIP ROAD #129;

THENCE NORTH 07 DEGREES, 11 MINUTES, 00 SECONDS EAST; WITH SAID CENTER LINE, A DISTANCE OF 600.63 FEET TO A P/K NAIL FOUND;

THENCE SOUTH 85 DEGREES, 27 MINUTES, 00 SECONDS EAST; WITH GRANTOR'S NORTH LINE, A DISTANCE OF 1772.97 FEET TO THE PLACE OF BEGINNING.

CONTAINING 24.22 ACRES OF LAND, MORE OR LESS, AND SUBJECT TO ALL LEGAL HIGHWAYS, EASEMENTS, RESTRICTIONS, AND AGREEMENTS OF RECORD.

PRIOR DEED: VOLUME 046, PAGE 410. (OFFICIAL RECORDS)

THE ABOVE DESCRIPTION BY JAN K. GARVERICK, L.S. 6816, DATED JUNE 1988; IS BASED SOLELY UPON PRIOR SURVEYS OF RECORD (BY KENNETH D. JENKINS, L.S. 5458, DATED SEPTEMBER 1972).


JAN K. GARVERICK




INDEXED ON MAP
5159 1D

PLAT OF SURVEY

FOR: B. HURDLE

PART OF SURVEY N^o 5091 V.M.L.

SECTION _____ TOWNSHIP _____ : PERRY
 LOT _____ RANGE _____
 QUARTER _____ COUNTY LOGAN : STATE OF OHIO



GARVERICK SURVEYING
 915 Toulon Ave.
 Marion, Ohio 43302
 614-389-3139

4380 U.S. 42
 Cardington, Ohio 43315
 419-864-8820

NOTE: THE ABOVE PLAT & ACCOMPANYING DESCRIPTION ARE BASED UPON PRIOR SURVEYS OF RECORD. (REF.-1)

I HEREBY CERTIFY THE ABOVE PLAT AND THE ACTUAL FIELD SURVEY IT REPRESENTS AS BEING TRUE TO THE BEST OF MY KNOWLEDGE.

Jan K. Garverick
 L.S. 6816
 JAN K. GARVERICK

JUNE 1988
 DATE OF SURVEY

- PIK NAIL FOUND
- PIK NAIL SET
- RAILROAD SPIKE FOUND
- RAILROAD SPIKE SET
- STONE FOUND
- IRON PIN/PIPE FOUND
- STEEL FENCE POST FOUND
- 5/8" IRON PIN WITH A PLASTIC CAP
- STAMPED GARVERICK L.S. 6816"



REFERENCE MATERIALS

3 SURVEY OF 8.12, 8.07 & 8.04 ACRE TRACTS BY K.JENKINS S.N^o 5458 SEPT. 1972

PRIOR DEED VOLUME O.R. 46 PAGE 410

BASIS OF BEARINGS REF. N^o 1

Recieved 6-8-92

OK C.F.

DESCRIPTION OF 12.159 ACRE TRACT:

BEING A PART OF VIRGINIA MILITARY SURVEY #5091; PERRY TOWNSHIP; LOGAN COUNTY; STATE OF OHIO; AND MORE PARTICULARLY DESCRIBED AS FOLLOWS:

COMMENCING AT A RAILROAD SPIKE FOUND IN THE INTERSECTION OF COUNTY ROAD #2 AND STATE ROUTE #292;

THENCE NORTH 81 DEGREES, 23 MINUTES, 00 SECONDS WEST; WITH THE CENTER OF COUNTY ROAD #2, A DISTANCE OF 1675.70 FEET TO A P/K NAIL FOUND;

THENCE SOUTH 08 DEGREES, 34 MINUTES, 00 SECONDS WEST; WITH A DIVISION LINE, A DISTANCE OF 1774.54 FEET TO A STEEL FENCE POST FOUND;

THENCE SOUTH 10 DEGREES, 00 MINUTES, 37 SECONDS WEST; WITH A DIVISION LINE, A DISTANCE OF 473.42 FEET TO A STEEL FENCE POST FOUND AND THE TRUE PLACE OF BEGINNING;

THENCE SOUTH 10 DEGREES, 00 MINUTES, 37 SECONDS WEST; A DISTANCE OF 301.37 FEET TO AN IRON PIN SET;

THENCE NORTH 85 DEGREES, 27 MINUTES, 00 SECONDS WEST; A DISTANCE OF 1758.09 FEET TO A RAILROAD SPIKE SET IN THE CENTER OF TOWNSHIP ROAD #129;

THENCE NORTH 07 DEGREES, 11 MINUTES, 00 SECONDS EAST; WITH SAID ROAD, A DISTANCE OF 300.32 FEET TO A P/K NAIL FOUND;

THENCE SOUTH 85 DEGREES, 27 MINUTES, 00 SECONDS EAST; A DISTANCE OF 1772.97 FEET TO THE PLACE OF BEGINNING.

CONTAINING 12.159 ACRES OF LAND, MORE OR LESS, (0.207 ACRE, MORE OR LESS, IN ROAD RIGHT-OF-WAY) AND SUBJECT TO ALL LEGAL HIGHWAYS, RIGHT-OF-WAYS, EASEMENTS, RESTRICTIONS, AND AGREEMENTS OF RECORD.

ALL SET IRON PINS ARE SOLID, 5/8 INCH, AND BEAR A PLASTIC CAP STAMPED "GARVERICK L.S. 6816".

PRIOR DEED: OFFICIAL RECORDS VOLUME 070, PAGE 193.

BASIS OF BEARINGS: THE CENTERLINE OF TOWNSHIP ROAD #129 AS NORTH 07 DEGREES, 11 MINUTES EAST; PER OFFICIAL RECORDS VOLUME 70, PAGE 193; OTHER BEARINGS ARE FROM FIELD MEASUREMENTS.

THE ABOVE DESCRIPTION IS BASED UPON AN ACTUAL FIELD SURVEY BY JAN K. GARVERICK, L.S. 6816; 4380 U.S. 42, CARDINGTON, OHIO; DATED MAY 1992.

Jan K. Garverick
JAN K. GARVERICK L.S. 6816



JUNE 5, 1992
DATE

INDEXED ON MAP
5159 2D-1

DESCRIPTION OF 12.057 ACRE TRACT:

BEING A PART OF VIRGINIA MILITARY SURVEY #5091; PERRY TOWNSHIP; LOGAN COUNTY; STATE OF OHIO; AND MORE PARTICULARLY DESCRIBED AS FOLLOWS:

COMMENCING AT A RAILROAD SPIKE FOUND IN THE INTERSECTION OF COUNTY ROAD #2 AND STATE ROUTE #292;

THENCE NORTH 81 DEGREES, 23 MINUTES, 00 SECONDS WEST; WITH THE CENTER OF COUNTY ROAD #2, A DISTANCE OF 1675.70 FEET TO A P/K NAIL FOUND;

THENCE SOUTH 08 DEGREES, 34 MINUTES, 00 SECONDS WEST; WITH A DIVISION LINE, A DISTANCE OF 1774.54 FEET TO A STEEL FENCE POST FOUND;

THENCE SOUTH 10 DEGREES, 00 MINUTES, 37 SECONDS WEST; WITH A DIVISION LINE, A DISTANCE OF 774.79 FEET TO AN IRON PIN SET AND THE TRUE PLACE OF BEGINNING;

THENCE SOUTH 10 DEGREES, 00 MINUTES, 37 SECONDS WEST; A DISTANCE OF 301.37 FEET TO A STEEL FENCE POST FOUND;

THENCE NORTH 85 DEGREES, 27 MINUTES, 00 SECONDS WEST; A DISTANCE OF 1743.21 FEET TO A P/K NAIL FOUND IN THE CENTER OF TOWNSHIP ROAD #129;

THENCE NORTH 07 DEGREES, 11 MINUTES, 00 SECONDS EAST; WITH SAID ROAD, A DISTANCE OF 300.32 FEET TO A RAILROAD SPIKE SET;

THENCE SOUTH 85 DEGREES, 27 MINUTES, 00 SECONDS EAST; A DISTANCE OF 1758.09 FEET TO THE PLACE OF BEGINNING.

CONTAINING 12.057 ACRES OF LAND, MORE OR LESS, (0.207 ACRE, MORE OR LESS, IN ROAD RIGHT-OF-WAY) AND SUBJECT TO ALL LEGAL HIGHWAYS, RIGHT-OF-WAYS, EASEMENTS, RESTRICTIONS, AND AGREEMENTS OF RECORD.


ALL SET IRON PINS ARE SOLID, 5/8 INCH, AND BEAR A PLASTIC CAP STAMPED "GARVERICK L.S. 6816".

PRIOR DEED: OFFICIAL RECORDS VOLUME 070, PAGE 193.

BASIS OF BEARINGS: THE CENTERLINE OF TOWNSHIP ROAD #129 AS NORTH 07 DEGREES, 11 MINUTES EAST; PER OFFICIAL RECORDS VOLUME 70, PAGE 193; OTHER BEARINGS ARE FROM FIELD MEASUREMENTS.

THE ABOVE DESCRIPTION IS BASED UPON AN ACTUAL FIELD SURVEY BY JAN K. GARVERICK, L.S. 6816; 4380 U.S. 42, CARDINGTON, OHIO; DATED MAY 1992.

Jan K. Garverick
JAN K. GARVERICK L.S. 6816



JUNE 5, 1992

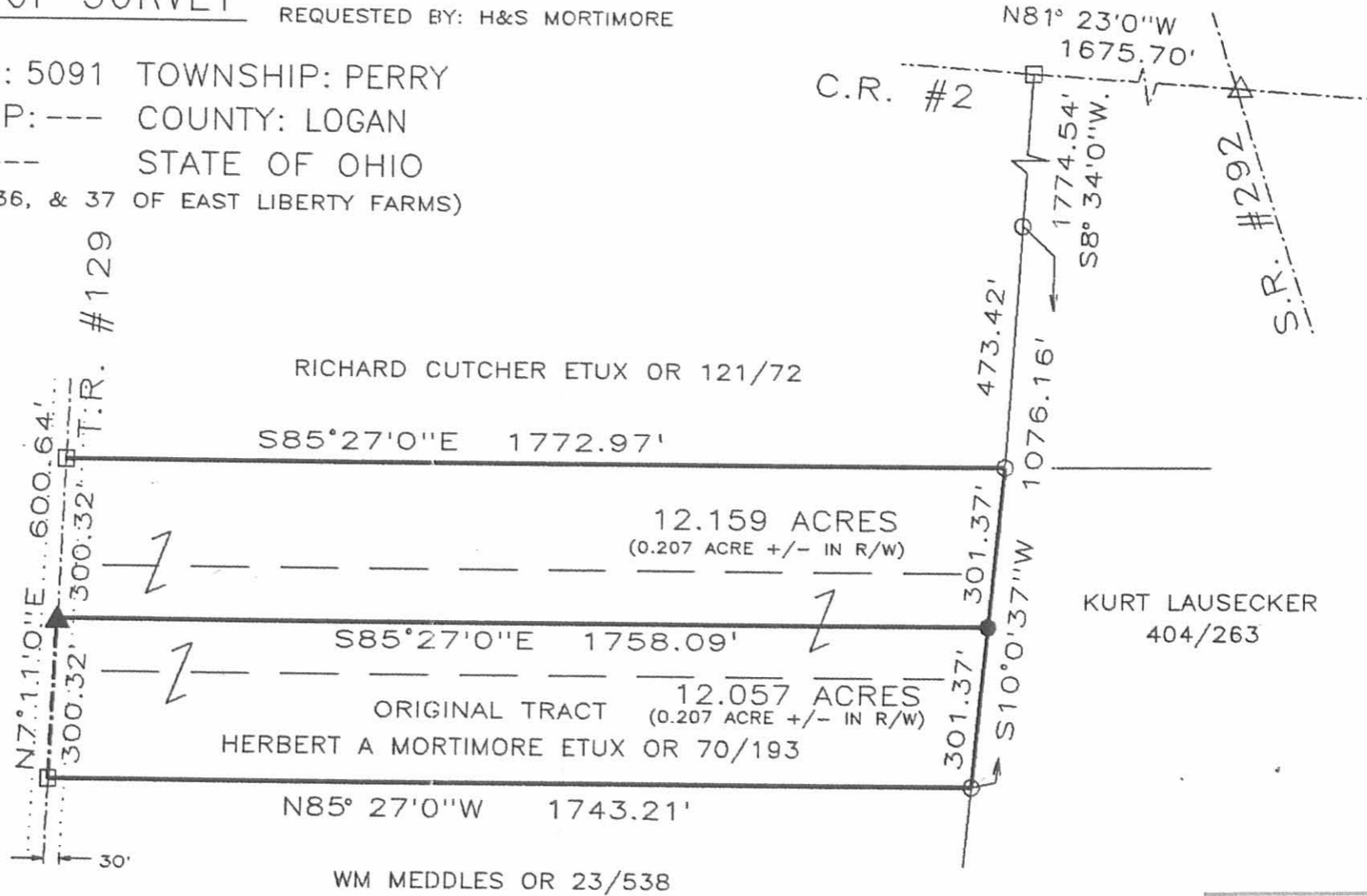
DATE

INDEXED ON MAP
5159 2D-2

PLAT OF SURVEY

REQUESTED BY: H&S MORTIMORE

SECTION: --- V.M.S.#: 5091 TOWNSHIP: PERRY
 LOT: --- TOWNSHIP: --- COUNTY: LOGAN
 QUARTER: --- RANGE: --- STATE OF OHIO
 (ALSO KNOWN AS TRACTS 35, 36, & 37 OF EAST LIBERTY FARMS)



INDEXED ON MAP
5159 28

LEGEND

P/K NAIL FOUND □ SET ■
 RAILROAD SPIKE FOUND △ SET ▲
 STONE FOUND ☒
 STEEL "T" FENCE POST FOUND ○
 5/8 INCH IRON PIN SET WITH A PLASTIC CAP STAMPED "GARVERICK L.S. 6816" ●
 SCALE: 1 INCH = 300 FEET

REFERENCE MATERIALS

1) OR 70, PG 193
 2)
 3)
 4)
 5)
 PRIOR DEED: VOL.70 PG.193
 BASIS OF BEARINGS: REF 1

I HEREBY STATE THAT THE ABOVE PLAT AND THE FIELD SURVEY IT REPRESENTS ARE TRUE TO THE BEST OF MY KNOWLEDGE.

Jan K. Garverick
 L.S. 6816
JAN K. GARVERICK
 DRWN: *JG* CHKD: FILE: KDJ 417

MAY 1992
 DATE OF SURVEY

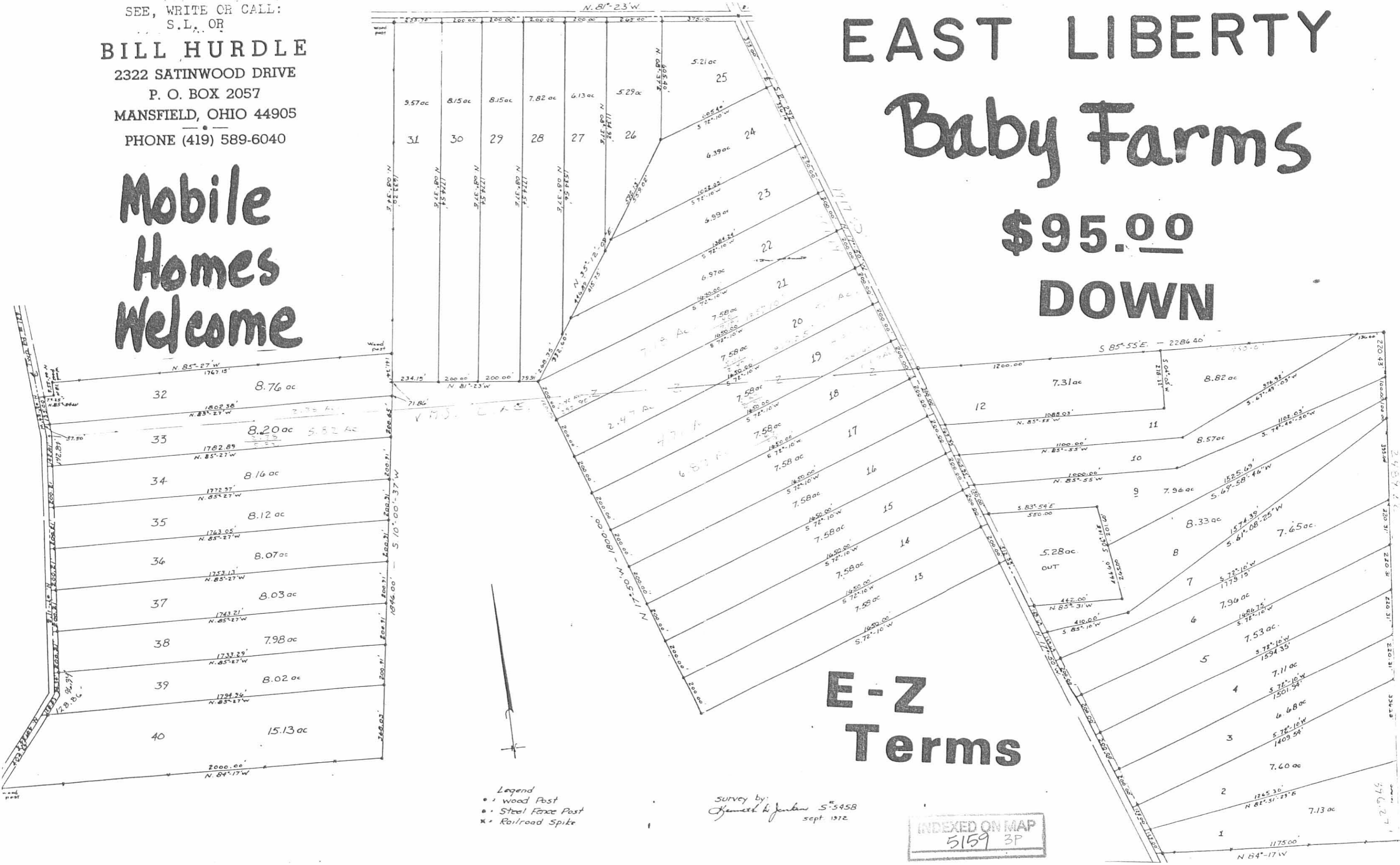


GARVERICK SURVEYING
 1200 RIVIERA DRIVE
 MARION, OHIO 43302
 614-389-3139
 4380 U.S. 42 NORTH
 CARDINGTON, OHIO 43315
 419-864-8820

SEE, WRITE OR CALL:
S.L. OR
BILL HURDLE
2322 SATINWOOD DRIVE
P. O. BOX 2057
MANSFIELD, OHIO 44905
PHONE (419) 589-6040

**Mobile
Homes
Welcome**

**EAST LIBERTY
Baby Farms
\$95.00
DOWN**



**E-Z
Terms**

Legend
• = Wood Post
• = Steel Fence Post
x = Railroad Spike

Survey by:
James H. Jenkins S-5458
sept. 1972

INDEXED ON MAP
5159 3P

Farm # 1

KENNETH D. JENKINS & ASSOCIATES
LAND SURVEYORS & CIVIL ENGINEERS
112 EAST HIGH STREET - ASHLEY, OHIO
(614) 747-3122

Virginia


BEING A PART OF SURVEY #5091; ~~UNITED STATES~~ MILITARY LANDS;
PERRY TOWNSHIP; LOGAN COUNTY, OHIO AND MORE PARTICULARLY
DESCRIBED AS FOLLOWS:

COMMENCING AT A RAILROAD SPIKE IN THE INTERSECTION OF COUNTY
ROAD #2, AND STATE ROUTE #292; THENCE SOUTH $17^{\circ}-50'-00''$ EAST,
ALONG THE CENTER OF SAID STATE ROUTE #292, A DISTANCE OF 4436.13
FEET TO A NAIL AND ALSO THE PLACE OF BEGINNING; THENCE NORTH $82^{\circ}-51'-29''$
EAST, A DISTANCE OF 1265.30 FEET TO A STEEL FENCE POST; THENCE SOUTH
 $06^{\circ}-57'-52''$ WEST, A DISTANCE OF 396.27 FEET TO A STEEL FENCE POST;
THENCE NORTH $84^{\circ}-17'-00''$ WEST, A DISTANCE OF 1175.00 FEET TO A NAIL
ON THE CENTER OF SAID STATE ROUTE #292; THENCE NORTH $17^{\circ}-50'-00''$
WEST, ALONG CENTER OF SAID STATE ROUTE #292, A DISTANCE OF 125.00
FEET TO A NAIL AND ALSO THE PLACE OF BEGINNING.

THE SAME CONTAINING 7.13 ACRES OF LAND, MORE OR LESS, AND
SUBJECT TO ALL LEGAL HIGHWAYS AND EASEMENTS OF RECORD.

SURVEY BY KENNETH D. JENKINS, REGISTERED SURVEYOR #5458


SEPTEMBER, 1972



KDJ:871

EXHIBIT "A"

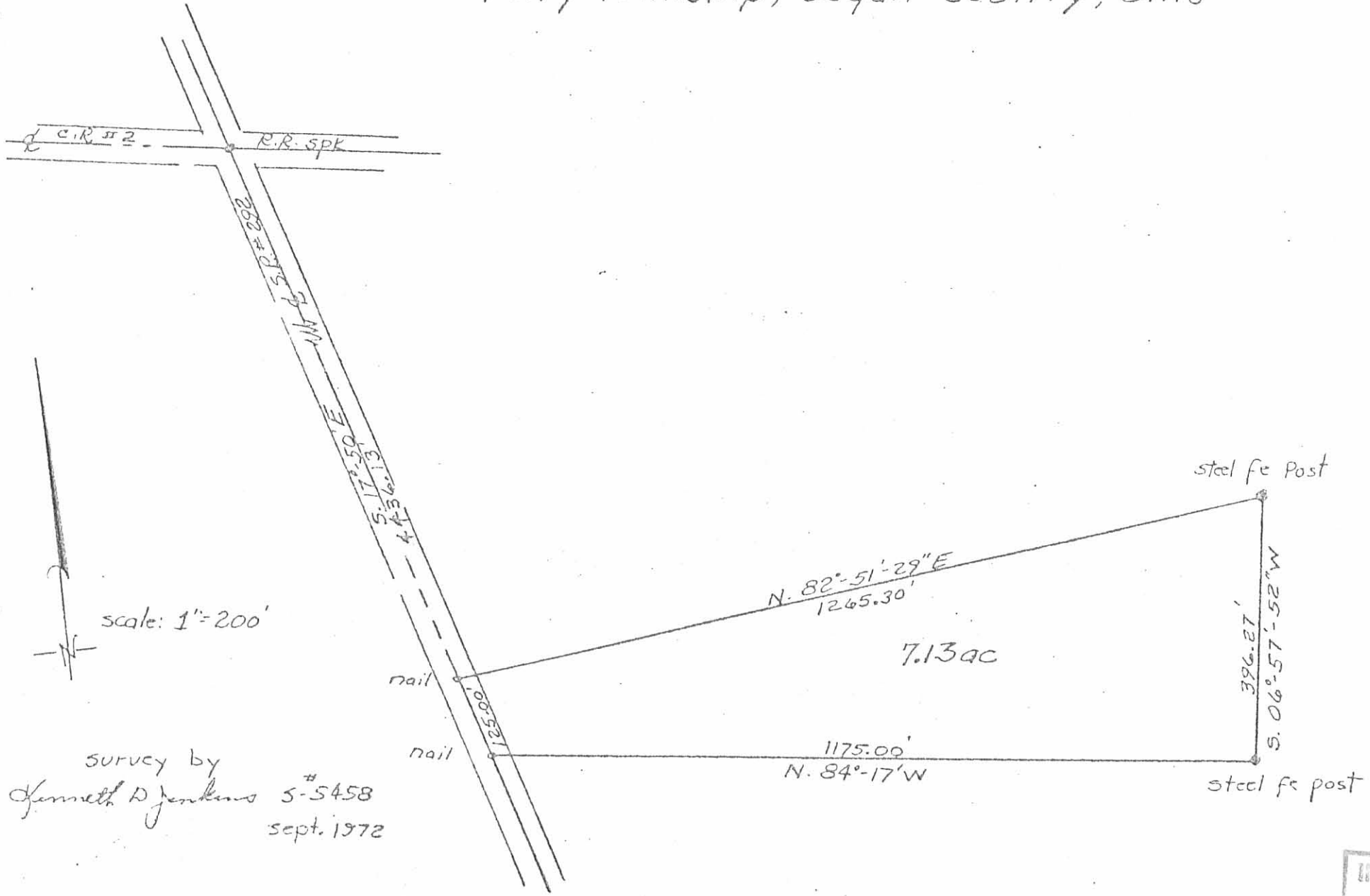
Jim F. Shirk and Eloise F. Shirk



Being a part of Survey N^o 5091, ~~XXXXXX~~ M. L. Perry Township; Logan County, Ohio

Va.

EXHIBIT "B"
Jim F. Shirk and Eloise F. Shirk



Survey by
Genneth D Jenkins #5458
Sept. 1972

INDEXED ON MAP
5159 4P

KENNETH D. JENKINS & ASSOCIATES
LAND SURVEYORS & CIVIL ENGINEERS
112 EAST HIGH STREET - ASHLEY, OHIO
(614) 747-3122

Virginia

BEING A PART OF SURVEY #5091; ~~XINETEXSTATES~~ MILITARY LANDS;
PERRY TOWNSHIP; LOGAN COUNTY, OHIO AND MORE PARTICULARLY
DESCRIBED AS FOLLOWS:

COMMENCING AT A RAILROAD SPIKE IN THE INTERSECTION OF COUNTY
ROAD #2, AND STATE ROUTE 292; THENCE SOUTH $17^{\circ}-50'-00''$ EAST, ALONG
CENTER OF SAID STATE ROUTE #292, A DISTANCE OF 4311.13 FEET TO
A NAIL AND ALSO THE PLACE OF BEGINNING; THENCE NORTH $72^{\circ}-10'-00''$
EAST, A DISTANCE OF 1409.54 FEET TO A STEEL FENCE POST; THENCE
SOUTH $06^{\circ}-57'-52''$ WEST, A DISTANCE OF 396.28 FEET TO A STEEL
FENCE POST; THENCE SOUTH $82^{\circ}-51'-29''$ WEST, A DISTANCE OF 1265.30
FEET TO A STEEL FENCE POST ON THE CENTER OF STATE ROUTE #292;
THENCE NORTH $17^{\circ}-50'-00''$ WEST, ALONG CENTER OF SAID STATE ROUTE
#292, A DISTANCE OF 125.00 FEET TO A NAIL AND ALSO THE PLACE OF
BEGINNING.

THE SAME CONTAINING 7.60 ACRES OF LAND, MORE OR LESS, AND
SUBJECT TO ALL LEGAL HIGHWAYS AND EASEMENTS OF RECORD.

SURVEY BY KENNETH D. JENKINS, REGISTERED SURVEYOR #5458

SEPTEMBER, 1972

Kenneth D. Jenkins

KDJ:gy

INDEXED ON MAP

5159 5D

EXHIBIT "A"

Jim F. Shirk and Eloise F. Shirk

Being a part of Survey No 5091; ~~xxxxx~~ Va. S.M.L.;
 Perry Township; Logan County, Ohio

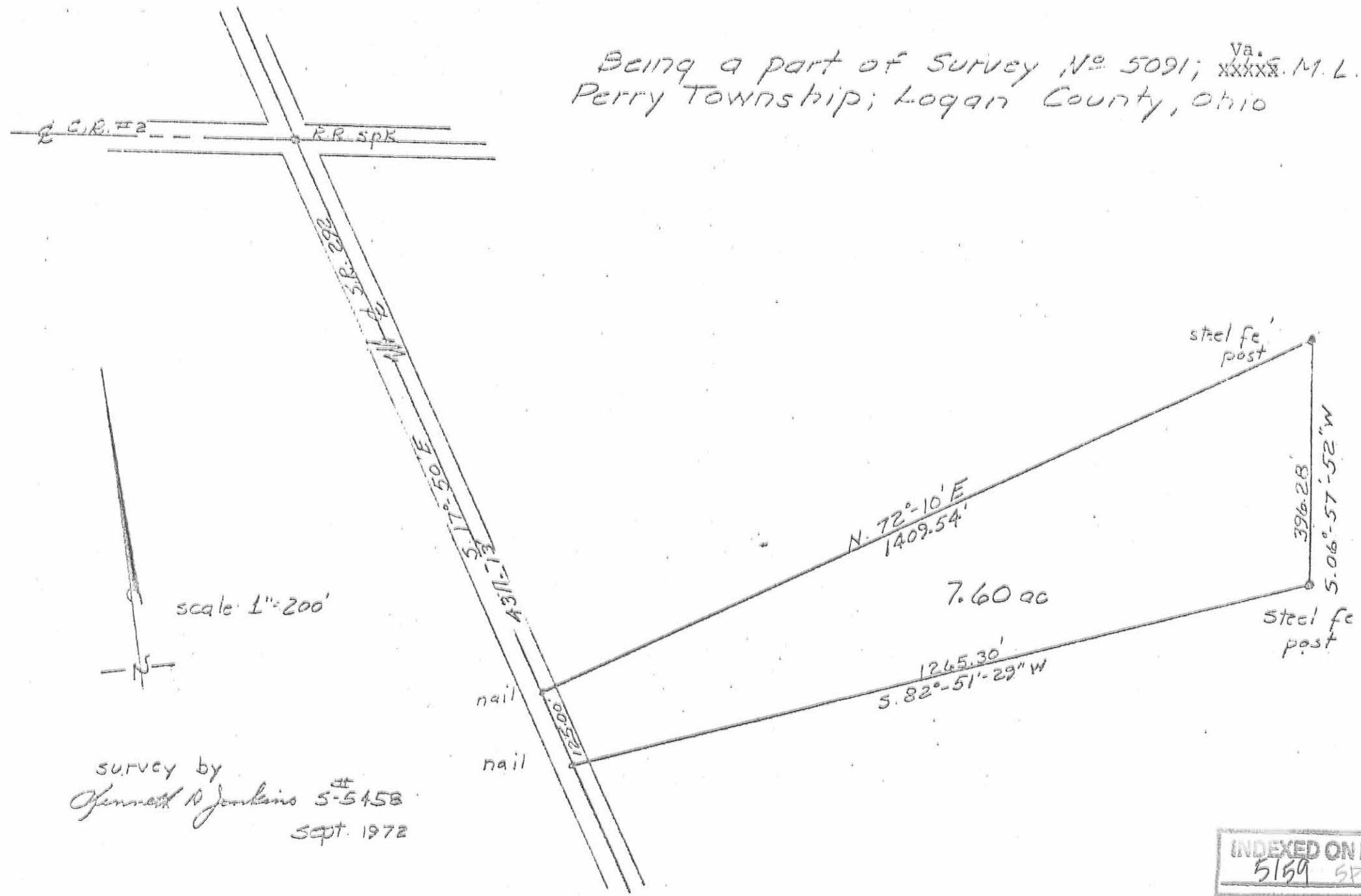


EXHIBIT "B"
 Jim F. Shirk and Eloise F. Shirk

survey by
 Kenneth R Jenkins # 5-5458
 Sept. 1972

INDEXED ON MAP
 5159 SP

Farm # 3

KENNETH D. JENKINS & ASSOCIATES
LAND SURVEYORS & CIVIL ENGINEERS
112 EAST HIGH STREET - ASHLEY, OHIO
(614) 747-3122

Virginia
BRING A PART OF SURVEY #5091; ~~UNITED STATES~~ MILITARY LANDS;
PERRY TOWNSHIP; LOGAN COUNTY, OHIO AND MORE PARTICULARLY DESCRIBED
AS FOLLOWS;

COMMENCING AT A RAILROAD SPIKE IN THE INTERSECTION OF COUNTY ROAD
#2, AND STATE ROUTE #292; THENCE SOUTH $17^{\circ}-50'-00''$ EAST, ALONG
CENTER OF SAID STATE ROUTE #292, A DISTANCE OF 4111.13 FEET TO A NAIL
AND ALSO THE PLACE OF BEGINNING; THENCE NORTH $72^{\circ}-10'-00''$ EAST, A
DISTANCE OF 1501.94 FEET TO A STEEL FENCE POST; THENCE SOUTH $06^{\circ}-57'-52''$
WEST, A DISTANCE OF 220.31 FEET TO A STEEL FENCE POST; THENCE
SOUTH $72^{\circ}-10'-00''$ WEST, A DISTANCE OF 1409.54 FEET TO A NAIL ON THE
CENTER OF STATE ROUTE #292; THENCE NORTH $17^{\circ}-50'-00''$ WEST, ALONG
CENTER OF SAID STATE ROUTE #292, A DISTANCE OF 200.00 FEET TO A
NAIL AND ALSO THE PLACE OF BEGINNING.

THE SAME CONTAINING 6.68 ACRES OF LAND, MORE OR LESS, AND SUBJECT TO ALL
LEGAL HIGHWAYS AND EASEMENTS OF RECORD..

SURVEY BY KENNETH D. JENKINS, REGISTERED SURVEYOR #5458

SEPTEMBER, 1972

Kenneth D. Jenkins

KDJ:gy

INDEXED ON MAP
5159 6D

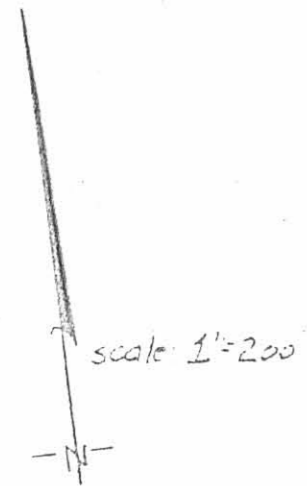
EXHIBIT "A"

Jim F. Shirk and Eloise F. Shirk

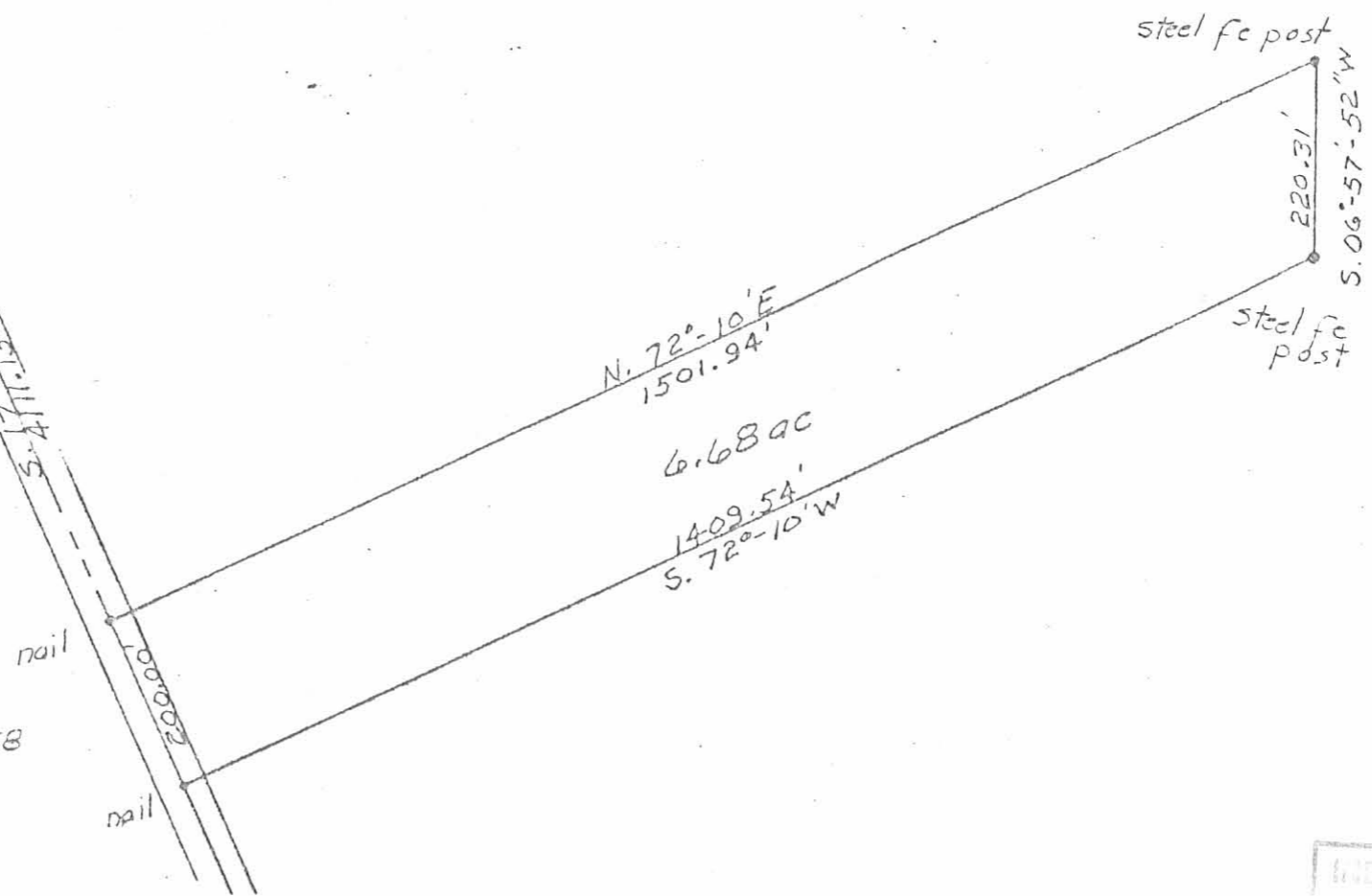


Being a part of survey N^o 5091; ^{Va.} ~~XXX~~ M.L.
 Perry Township; Logan County, Ohio

EXHIBIT "B"
 Jim F. Shirk and Eloise F. Shirk



survey by
 James D. Jenkins S^o 5458
 Sept 1972



INDEXED ON MAP
 5159 GP

Farm #4

KENNETH D. JENKINS & ASSOCIATES
LAND SURVEYORS & CIVIL ENGINEERS
112 EAST HIGH STREET - ASHLEY, OHIO
(614) 747-3122

Virginia
BEING A PART OF SURVEY #5091, ~~UNITED STATES~~ MILITARY LANDS;
PERRY TOWNSHIP; LOGAN COUNTY, OHIO AND MORE PARTICULARLY DESCRIBED
AS FOLLOWS:

COMMENCING AT A RAILROAD SPIKE IN THE INTERSECTION OF MOUNTY ROAD
#2, AND STATE ROUTE #292, THENCE SOUTH $17^{\circ}-50'-00''$ EAST, ALONG
CENTER OF SAID STATE ROUTE #292, A DISTANCE OF 3911.13 FEET TO A NAIL
AND ALSO THE PLACE OF BEGINNING; THENCE NORTH $72^{\circ}-10'-00''$ EAST,
A DISTANCE OF 1594.35 FEET TO A STEEL FENCE POST; THENCE SOUTH
 $06^{\circ}-57'-52''$ WEST, A DISTANCE OF 220.31 FEET TO A STEEL FENCE POST;
THENCE SOUTH $72^{\circ}-10'-00''$ WEST, A DISTANCE OF 1501.94 FEET TO A
NAIL ON THE CENTER OF STATE ROUTE # 292; THENCE NORTH $17^{\circ}-50'-00''$
WEST, ALONG CENTER OF SAID STATE ROUTE #292, A DISTANCE OF 200.00
FEET TO A NAIL AND ALSO THE PLACE OF BEGINNING.

THE SAME CONTAINING 7.11 ACRES OF LAND, MORE OR LESS, AND
SUBJECT TO ALL LEGAL HIGHWAYS AND EASEMENTS OF RECORD.

SURVEYED BY KENNETH D. JENKINS, REGISTERED SURVEYOR #5458

SEPTEMBER, 1972

Kenneth D. Jenkins

KDJ:gy




EXHIBIT "A"

Jim F. Shirk and Eloise F. Shirk

Being a part of Survey N^o 5091; ~~xxxx~~ M. L. ^{Va.}
Perry Township; Logan County, Ohio

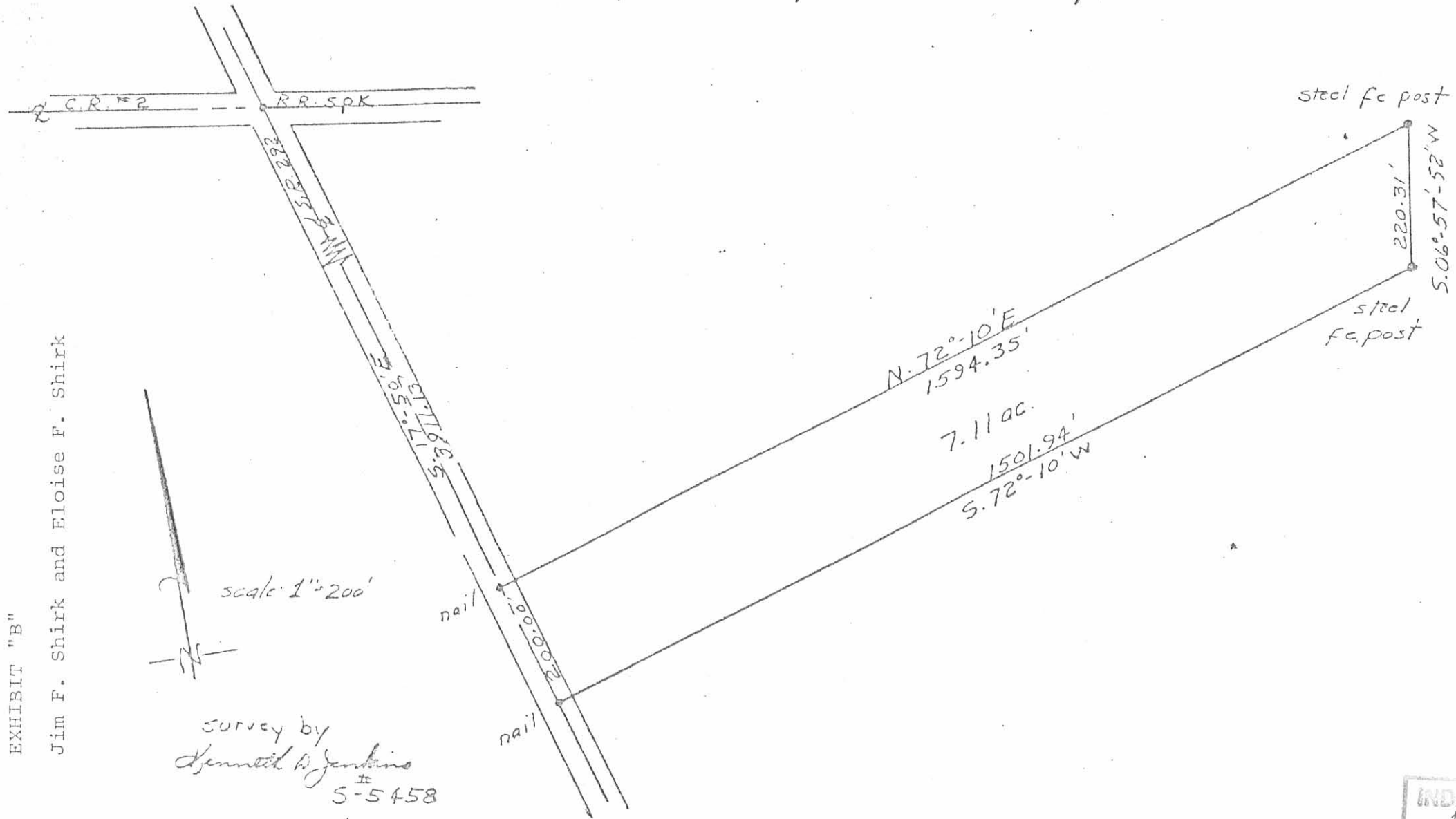


EXHIBIT "B"
Jim F. Shirk and Eloise F. Shirk

Survey by
Dennett A. Jenkins
5-5458
Sept. 1972

INDEXED ON MAP
5159 7P

Farm #5

KENNETH D. JENKINS & ASSOCIATES
LAND SURVEYORS & CIVIL ENGINEERS
112 EAST HIGH STREET - ASHLEY, OHIO
(614) 747-3122

Virginia

BEING A PART OF SURVEY #5091, ~~UNDER STATES~~ MILITARY LANDS;
PERRY TOWNSHIP; LOGAN COUNTY, OHIO AND MORE PARTICULARLY DESCRIBED
AS FOLLOWS:

COMMENCING AT A RAILROAD SPIKE IN THE INTERSECTION OF COUNTY ROAD
#2, AND STATE ROUTE #292, THENCE SOUTH $17^{\circ}-50'-00''$ EAST, ALONG CENTER
OF SAID STATE ROUTE #292, A DISTANCE OF 3711.13 FEET TO A NAIL AND
ALSO THE PLACE OF BEGINNING; THENCE NORTH $72^{\circ}-10'-00''$ EAST, A DISTANCE
OF 1686.75 FEET TO A STEEL FENCE POST; THENCE SOUTH $06^{\circ}-57'-52''$ WEST,
A DISTANCE OF 220.31 FEET TO A STEEL FENCE POST; THENCE SOUTH $72^{\circ}-10'-00''$
WEST, A DISTANCE OF 1594.35 FEET TO A NAIL ON THE CENTER OF STATE
ROUTE #292; THENCE NORTH $17^{\circ}-50'-00''$ WEST, ALONG CENTER OF SAID
STATE ROUTE #292, A DISTANCE OF 200.00 FEET TO A NAIL AND ALSO THE
PLACE OF BEGINNING.

THE SAME CONTAINING 7.53 ACRES OF LAND, MORE OR LESS, AND
SUBJECT TO ALL LEGAL HIGHWAYS AND EASEMENTS OF RECORD.

SURVEYED BY KENNETH D. JENKINS, REGISTERED SURVEYOR #5458

SEPTEMBER, 1972

Kenneth D. Jenkins

KDJ:gy




EXHIBIT "A"

Jim F. Shirk and Eloise F. Shirk

Being a part of survey N^o 5091 ^{Va.} ~~XXXXXX~~ M.L.
Perry Township; Logan County, Ohio

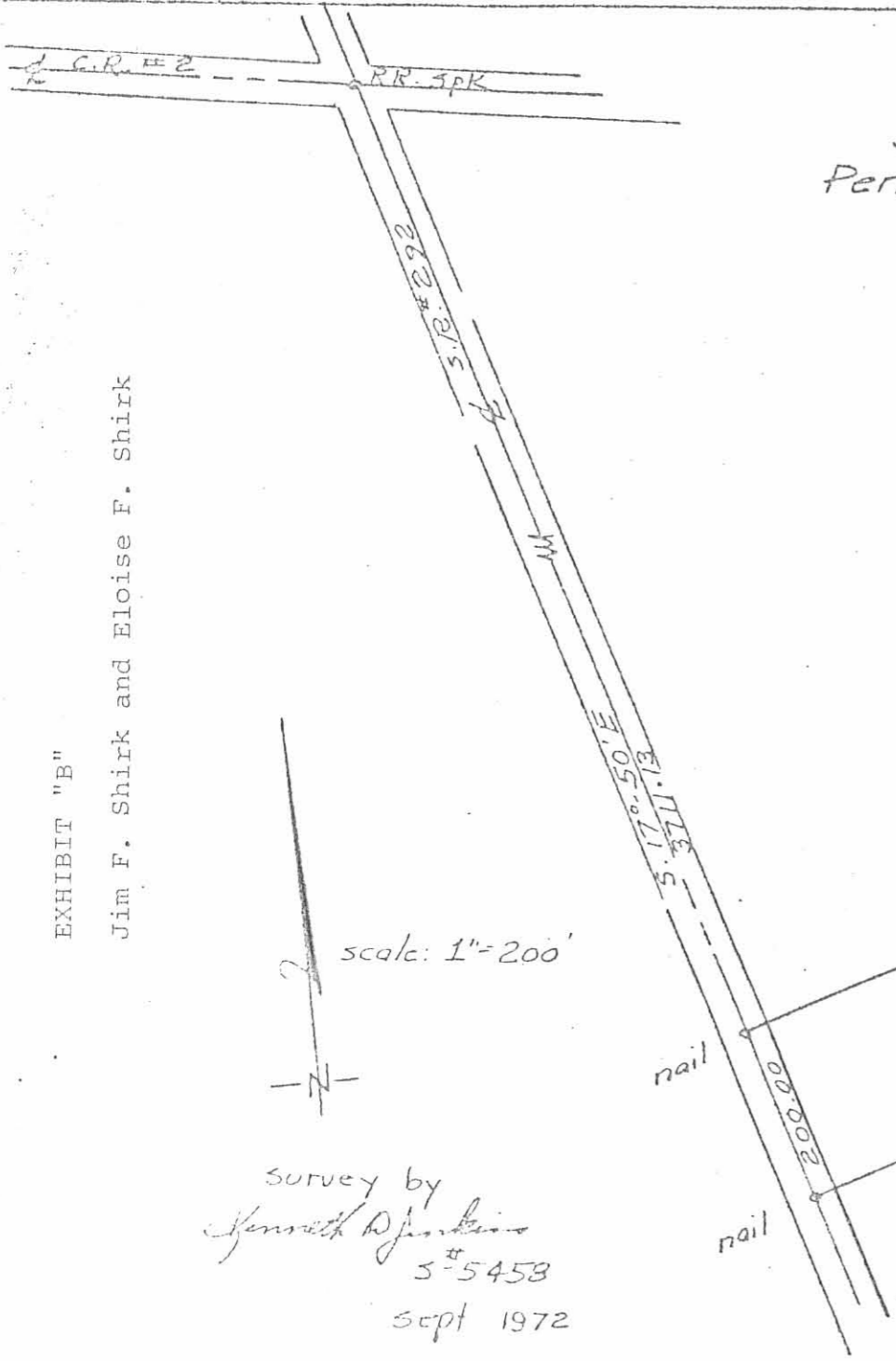
EXHIBIT "B"

Jim F. Shirk and Eloise F. Shirk



scale: 1" = 200'

Survey by
Kenneth A. Jenkins
S[#] 5458
Sept 1972



INDEXED ON MAP
5159 8P

Farm # 6

KENNETH D. JENKINS & ASSOCIATES
LAND SURVEYORS & CIVIL ENGINEERS
112 EAST HIGH STREET - ASHLEY, OHIO
(614) 747-3122

Virginia
BEING A PART OF SURVEY #5091, ~~UNITED STATES~~ MILITARY LANDS;
PERRY TOWNSHIP; LOGAN COUNTY, OHIO AND MORE PARTICULARLY DESCRIBED
AS FOLLOWS:

COMMENCING AT A RAILROAD SPIKE IN THE INTERSECTION OF COUNTY
ROAD #2, AND STATE ROUTE #292; THENCE SOUTH $17^{\circ}-50'-00''$ EAST,
ALONG CENTER OF SAID STATE ROUTE #292, A DISTANCE OF 3511.13 FEET
TO A NAIL AND ALSO THE PLACE OF BEGINNING; THENCE NORTH $72^{\circ}-10'-00''$
EAST, A DISTANCE OF 1779.15 FEET TO A STEEL FENCE POST; THENCE
SOUTH $06^{\circ}-57'-52''$ WEST, A DISTANCE OF 220.31 FEET TO A STEEL
FENCE POST; THENCE SOUTH $72^{\circ}-10'-00''$ WEST, A DISTANCE OF 1686.75
FEET TO A NAIL ON CENTER OF STATE ROUTE #292, THENCE NORTH $17^{\circ}-50'-00''$
WEST, ALONG CENTER OF SAID STATE ROUTE #292, A DISTANCE OF 200.00
FEET TO A NAIL AND ALSO THE PLACE OF BEGINNING.

THE SAME CONTAINING 7.96 ACRES OF LAND, MORE OR LESS, AND
SUBJECT TO ALL LEGAL HIGHWAYS AND EASEMENTS OF RECORD.

SURVEYED BY KENNETH D. JENKINS, REGISTERED SURVEYOR #5458


SEPTEMBER, 1972

Kenneth D. Jenkins

KDJ:gy

INDEXED ON MAP
5159 9D

EXHIBIT "A"
COMMUTER FARMS TO SHIRK



Being a part of Survey N^o 5091; ~~XXXX~~ M.L.
 Perry Township; Logan County, Ohio

Virginia

EXHIBIT "B"
 COMPUTER FARMS TO SHIRK



scale: 1" = 200'

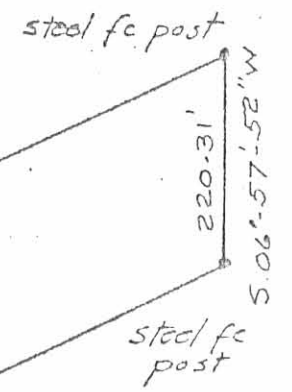
Survey by
 Kenneth D. Jenkins S-5458
 Sept. 1972



N. 72°-10'E
 1779.15'

7.96 ac

1686.75'
 S. 72°-10'W



INDEXED ON MAP
 5159 AP

EXHIBIT "A"
COMMUTER FARMS TO SHIRK

DANA R. SHIRK ETUX
(10-25-74)

FARMS 7-8-9

KENNETH D. JENKINS & ASSOCIATES

LAND SURVEYORS & CIVIL ENGINEERS
112 EAST HIGH STREET - ASHLEY, OHIO
(614) 747-3122

BEING A PART OF SURVEY NO. 5091; VIRGINIA MILITARY LANDS;
PERRY TOWNSHIP; LOGAN COUNTY, OHIO, AND MORE PARTICULARLY
DESCRIBED AS FOLLOWS:

COMMENCING AT A RAILROAD SPIKE AT THE INTERSECTION OF COUNTY
ROAD #2, AND STATE ROUTE #292; THENCE WITH THE CENTERLINE OF
SAID STATE ROUTE #292; SOUTH $17^{\circ}-50'-00''$ EAST, A DISTANCE OF 2,549.40
FEET TO A NAIL, AND ALSO THE PLACE OF BEGINNING; THENCE SOUTH $85^{\circ}-55'-00''$
EAST, A DISTANCE OF 1000.00 FEET TO A STEEL FENCE POST; THENCE NORTH
 $74^{\circ}-40'-50''$ EAST, A DISTANCE OF 1102.03 FEET TO A STEEL FENCE POST;
THENCE SOUTH $06^{\circ}-57'-52''$ WEST, A DISTANCE OF 595.0 FEET TO A STEEL
FENCE POST; THENCE SOUTH $72^{\circ}-10'-00''$ WEST, A DISTANCE OF 1779.15
FEET TO A NAIL IN THE CENTERLINE OF STATE ROUTE #292; THENCE WITH
THE CENTER OF SAID STATE ROUTE #292; NORTH $17^{\circ}-50'-00''$ WEST, A DISTANCE
OF 299.38 FEET TO A NAIL; THENCE SOUTH $85^{\circ}-31'-00''$ EAST, A DISTANCE
OF 442.00 FEET TO A STEEL FENCE POST; THENCE NORTH $06^{\circ}-14'-00''$ WEST,
A DISTANCE OF 466.00 FEET TO A STEEL FENCE POST; THENCE NORTH $83^{\circ}-54'-00''$
WEST, A DISTANCE OF 550.0 FEET TO A NAIL IN THE CENTERLINE OF STATE
ROUTE #292; THENCE WITH THE SAID CENTER OF STATE ROUTE #292; NORTH
 $17^{\circ}-50'-00''$ WEST, A DISTANCE OF 150.00 FEET TO A NAIL, AND ALSO THE
PLACE OF BEGINNING.

THE SAME CONTAINING 23.94 ACRES OF LAND, MORE OR LESS, AND
SUBJECT TO ALL LEGAL HIGHWAYS AND EASEMENTS OF RECORD.

SURVEY BY KENNETH D. JENKINS, REGISTERED SURVEYOR #5458

OCTOBER, 1974

RDJ:mg

Kenneth D. Jenkins

INDEXED ON MAP
5159 1bD

Being a part of Survey No 5091; VIRGINIA M. L.;
 Perry Township; Logan County, Ohio.

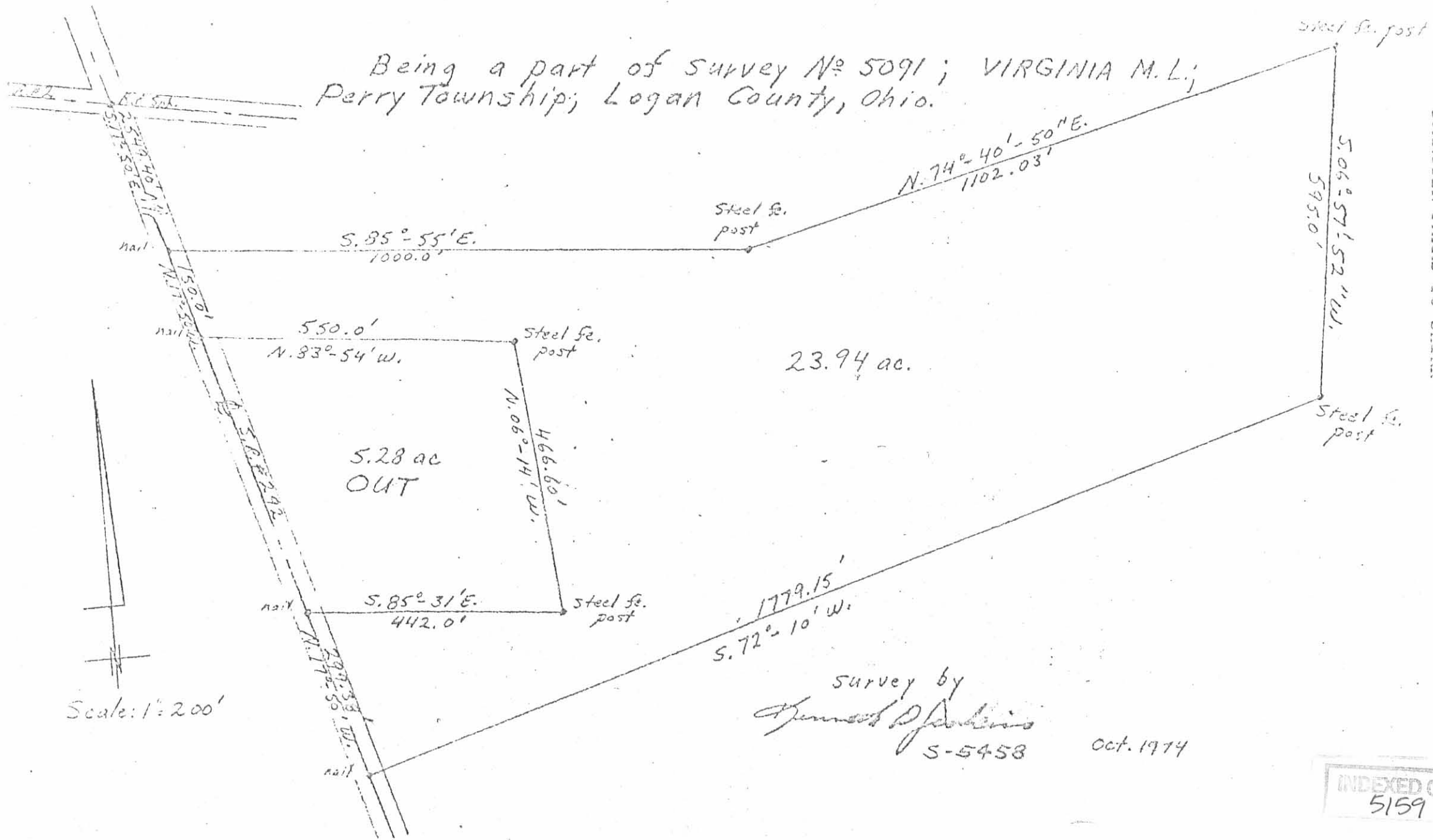


EXHIBIT "B"
 COMMUTER FARMS TO SHIRK

Scale: 1" = 200'

Survey by
James J. Jenkins
 S-5458

Oct. 1974

INDEXED ON MAP
 5159 10P

Exception to Farms 7-0:19 ✓

Exception

U.S.A.

BEING A PART OF SURVEY NO. 5091; UNITED STATES MILITARY

LANDS; PERRY TOWNSHIP; LOGAN COUNTY, OHIO AND MORE PARTICULARLY
DESCRIBED AS FOLLOWS:

COMMENCING AT A NAIL IN THE INTERSECTION OF COUNTY ROAD
#2; AND STATE ROUTE #292; THENCE SOUTH $17^{\circ}-50'-00''$ EAST,
ALONG CENTER OF SAID STATE ROUTE #292; A DISTANCE OF 2699.40
FEET TO A NAIL AND ALSO THE PLACE OF BEGINNING; THENCE SOUTH
 $83^{\circ}-54'-00''$ EAST, A DISTANCE OF 550.00 FEET TO A STEEL FENCE
POST; THENCE SOUTH $06^{\circ}-14'-00''$ EAST, A DISTANCE OF 466.60
FEET TO A WOOD POST; THENCE NORTH $85^{\circ}-31'-00''$ WEST, A DISTANCE
OF 442.00 FEET TO A NAIL IN CENTERLINE OF SAID STATE ROUTE
#292; THENCE NORTH $17^{\circ}-50'00''$ WEST, ALONG CENTER OF SAID
STATE ROUTE #292; A DISTANCE OF 512.35 FEET TO THE PLACE
OF BEGINNING.

THE SAME CONTAINING 5.28 ACRES OF LAND, MORE OR LESS, AND
SUBJECT TO ALL LEGAL HIGHWAYS AND EASEMENTS OF RECORD.

SURVEYED BY KENNETH D. JENKINS, REGISTERED SURVEYOR #5458

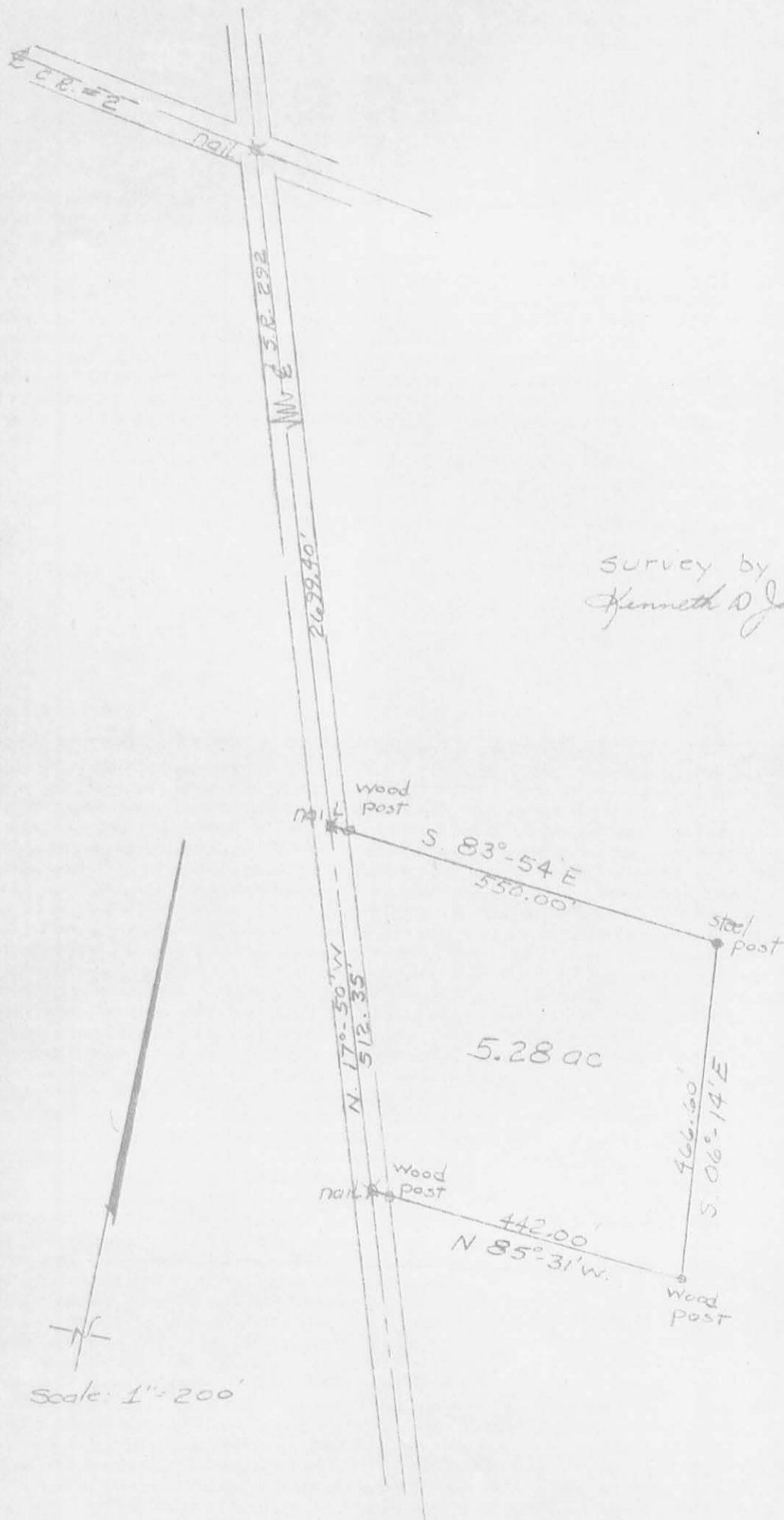
INDEXED ON MAP
5159 IID

SEPTEMBER 20, 1972

Kenneth D Jenkins

KDJ:gy

Being a part of Survey No 5091;
U.S.M.L. Perry Township, Logan
County, Ohio



Survey by
Kenneth D Jenkins 5-5458
Aug. 1972

Scale: 1" = 200'

INDEXED ON MAP
5159 11P

FARM NO. 10
EAST LIBERTY FARMS

10.

KENNETH D. JENKINS & ASSOCIATES
LAND SURVEYORS & CIVIL ENGINEERS
112 EAST HIGH STREET - ASHLEY, OHIO
(614) 747-3122


BEING A PART OF SURVEY #5091; VIRGINIA MILITARY LANDS;
PERRY TOWNSHIP; LOGAN COUNTY, OHIO AND MORE PARTICULARLY DESCRIBED
AS FOLLOWS:

COMMENCING AT A RAILROAD SPIKE IN THE INTERSECTION OF COUNTY
ROAD #2, AND STATE ROUTE #292; THENCE SOUTH $17^{\circ}-50'-00''$ EAST,
ALONG CENTER OF SAID STATE ROUTE #292, A DISTANCE OF 2383.45
FEET TO A NAIL AND ALSO THE PLACE OF BEGINNING; THENCE SOUTH
 $85^{\circ}-55'-00''$ EAST, A DISTANCE OF 1100.00 FEET TO A STEEL FENCE
POST; THENCE NORTH $67^{\circ}-49'-09''$ EAST, A DISTANCE OF 976.92 FEET
TO A STEEL FENCE POST; THENCE SOUTH $85^{\circ}-55'-00''$ EAST, A DISTANCE
OF 136.40 FEET TO A STEEL FENCE POST; THENCE SOUTH $06^{\circ}-57'-52''$
WEST, A DISTANCE OF 220.43 FEET TO A STEEL FENCE POST; THENCE SOUTH
 $74^{\circ}-40'-50''$ WEST, A DISTANCE OF 1102.03 FEET TO A STEEL FENCE POST;
THENCE NORTH $85^{\circ}-55'-00''$ WEST, A DISTANCE OF 1000.00 FEET TO A
NAIL ON THE CENTER OF STATE ROUTE #292; THENCE NORTH $17^{\circ}-50'-00''$
WEST, ALONG THE CENTER OF SAID STATE ROUTE #292, A DISTANCE OF
165.95 FEET TO A NAIL AND ALSO THE PLACE OF BEGINNING.

THE SAME CONTAINING 8.57 ACRES OF LAND, MORE OR LESS, AND
SUBJECT TO ALL LEGAL HIGHWAYS AND EASEMENTS OF RECORD.

SURVEY BY KENNETH D. JENKINS, REGISTERED SURVEYOR #5458

SEPTEMBER, 1972

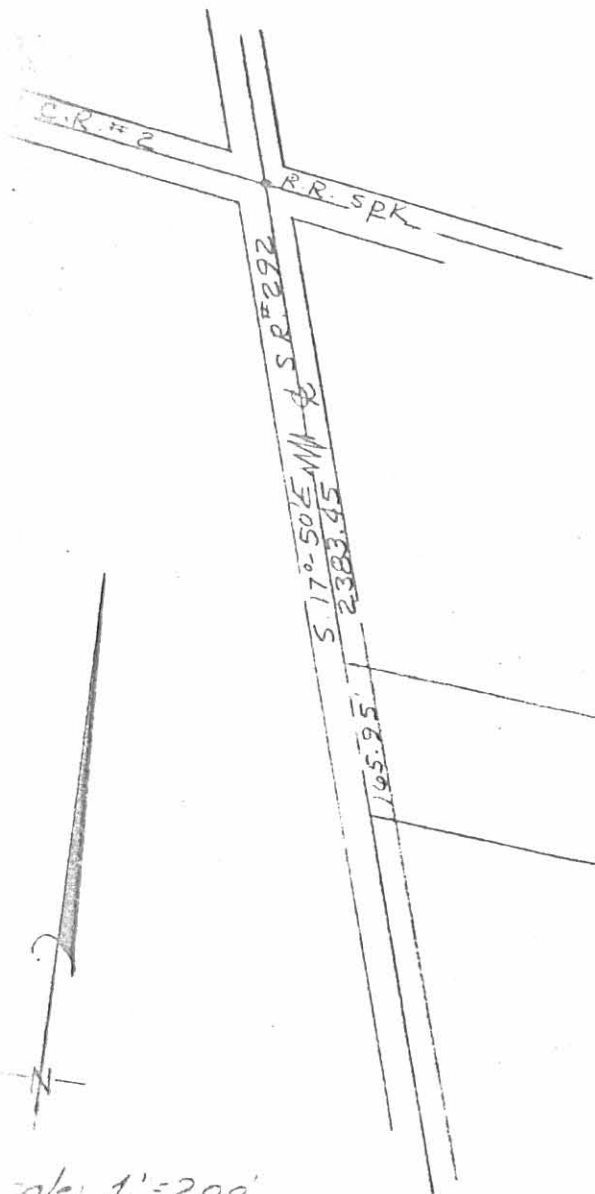


KDJ:cy

INDEXED ON MAP
5159 12D

Being a part of Survey N^o 5091; V.A.M.L.
Perry Township; Logan County, Ohio

FARM NO. 10
EAST LIBERTY FARMS



S. 85°-55'E
1100.00

1000.00
N. 85°-55'W

8.57 ac

steel fc posts

N. 67°-49'-09"E
976.92'

1102.03'
S 74°-40'-50"W

steel fc posts
S. 85°-55'E

136.40'

220.43

steel fc post
S. 06°-57'-52"W

scale 1"=200'

Survey by
Kenneth A Jenkins S-5458
Sept. 1972

INDEXED ON MAP
5159 128

Farm # 11

KENNETH D. JENKINS & ASSOCIATES
LAND SURVEYORS & CIVIL ENGINEERS
112 EAST HIGH STREET - ASHLEY, OHIO
(614) 747-3122

Virginia

BEING A PART OF SURVEY #5091; ~~UNITED STATES~~ MILITARY LANDS;
PERRY TOWNSHIP; LOGAN COUNTY, OHIO AND MORE PARTICULARLY DESCRIBED
AS FOLLOWS:

COMMENCING AT A RAILROAD SPIKE IN THE INTERSECTION OF COUNTY
ROAD #2, AND STATE ROUTE #292; THENCE SOUTH $17^{\circ}-50'-00''$ EAST,
ALONG THE CENTER OF SAID STATE ROUTE #292, A DISTANCE OF 2217.50
FEET TO A NAIL AND ALSO THE PLACE OF BEGINNING; THENCE SOUTH
 $85^{\circ}-55'-00''$ EAST, A DISTANCE OF 1088.03 FEET TO A STEEL FENCE POST;
THENCE NORTH $04^{\circ}-05'-00''$ EAST, A DISTANCE OF 278.32 FEET TO A
STEEL FENCE POST; THENCE SOUTH $85^{\circ}-55'-00''$ EAST, A DISTANCE OF
950.00 FEET TO A STEEL FENCE POST; THENCE SOUTH $67^{\circ}-49'-09''$
WEST, A DISTANCE OF 976.92 FEET TO A STEEL FENCE POST; THENCE
NORTH $85^{\circ}-55'-00''$ WEST, A DISTANCE OF 1100.00 FEET TO A NAIL
ON THE CENTER OF STATE ROUTE #292; THENCE NORTH $17^{\circ}-50'-00''$
WEST, ALONG CENTER OF SAID STATE ROUTE #292, A DISTANCE OF 165.95
FEET TO A NAIL AND ALSO THE PLACE OF BEGINNING.

THE SAME CONTAINING 8.82 ACRES OF LAND, MORE OR LESS, AND
SUBJECT TO ALL LEGAL HIGHWAYS AND EASEMENTS OF RECORD.

SURVEY BY KENNETH D. JENKINS, REGISTERED SURVEYOR #5458

SEPTEMBER, 1972

Kenneth D. Jenkins

KDJ:gy




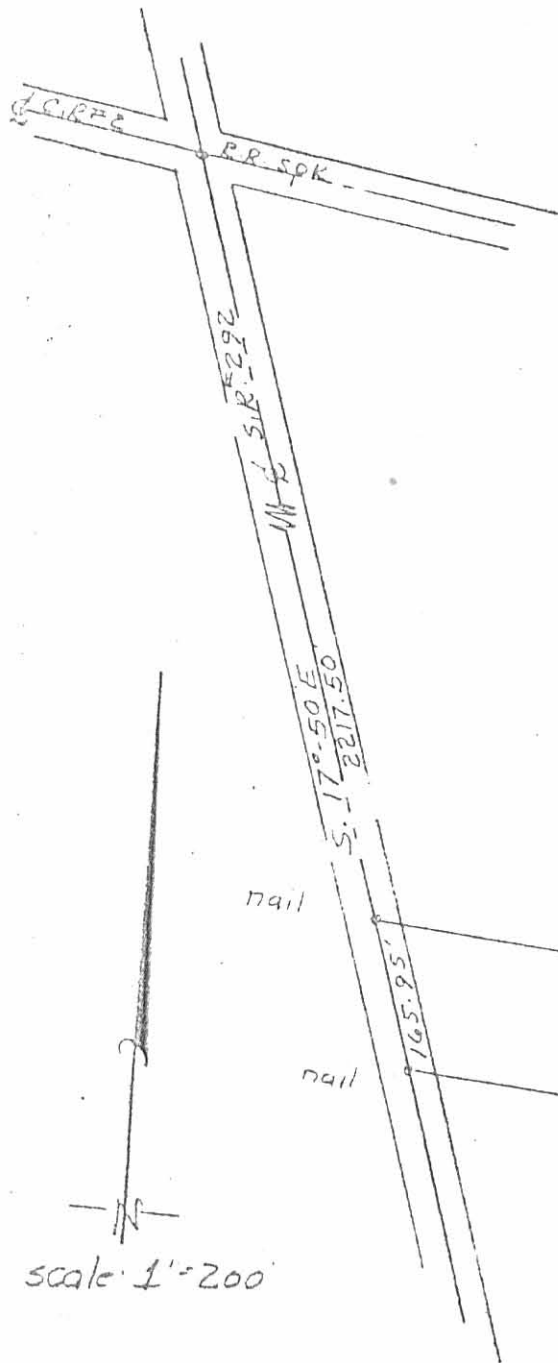
EXHIBIT "A"

Jim F. Shirk and Eloise F. Shirk

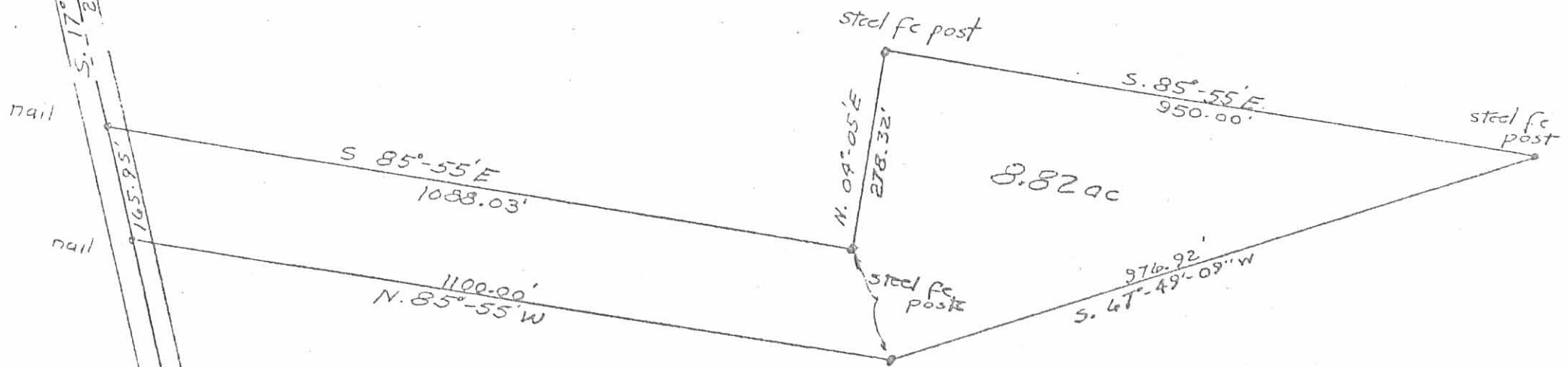
EXHIBIT "B"

Jim F. Shirk and Eloise F. Shirk

Being a part of survey N^o 5091; ~~6xx8~~ M.L.
Perry Township; Logan County, Ohio



scale 1"=200'



Survey by
Herbert A Jenkins S-5458
Sept. 1972

INDEXED ON MAP
5159 13P

KENNETH D. JENKINS & ASSOCIATES
LAND SURVEYORS & CIVIL ENGINEERS
112 EAST HIGH STREET - ASHLEY, OHIO
(614) 747-3122

Virginia

BEING A PART OF SURVEY #5091; ~~UNITED STATES~~ UNITED STATES MILITARY LANDS;
PERRY TOWNSHIP; LOGAN COUNTY, OHIO AND MORE PARTICULARLY DESCRIBED
AS FOLLOWS:

COMMENCING AT A RAILROAD SPIKE IN THE INTERSECTION OF COUNTY
ROAD #2, AND STATE ROUTE #292; THENCE SOUTH 17°-50'-00" EAST,
ALONG CENTER OF SAID STATE ROUTE #292, A DISTANCE OF 1917.50
FEET TO A NAIL AND ALSO THE PLACE OF BEGINNING; THENCE SOUTH
85°-55'-00" EAST, A DISTANCE OF 1200.00 FEET TO A STEEL FENCE
POST; THENCE SOUTH 04°-05'-00" WEST, A DISTANCE OF 278.32
FEET TO A STEEL FENCE POST; THENCE NORTH 85°-55'-00" WEST, A
DISTANCE OF 1088.03 FEET TO A NAIL ON THE CENTER OF STATE ROUTE
#292; THENCE NORTH 17°-50'-00" WEST, ALONG CENTER OF SAID STATE
ROUTE #292, A DISTANCE OF 300.00 FEET TO A NAIL AND ALSO THE
PLACE OF BEGINNING.

THE SAME CONTAINING 7.31 ACRES OF LAND, MORE OR LESS, AND
SUBJECT TO ALL LEGAL HIGHWAYS AND EASEMENTS OF RECORD.

SURVEY BY KENNETH D. JENKINS, REGISTERED SURVEYOR #5458

SEPTEMBER, 1972



KDJ:gy

EXHIBIT "A"

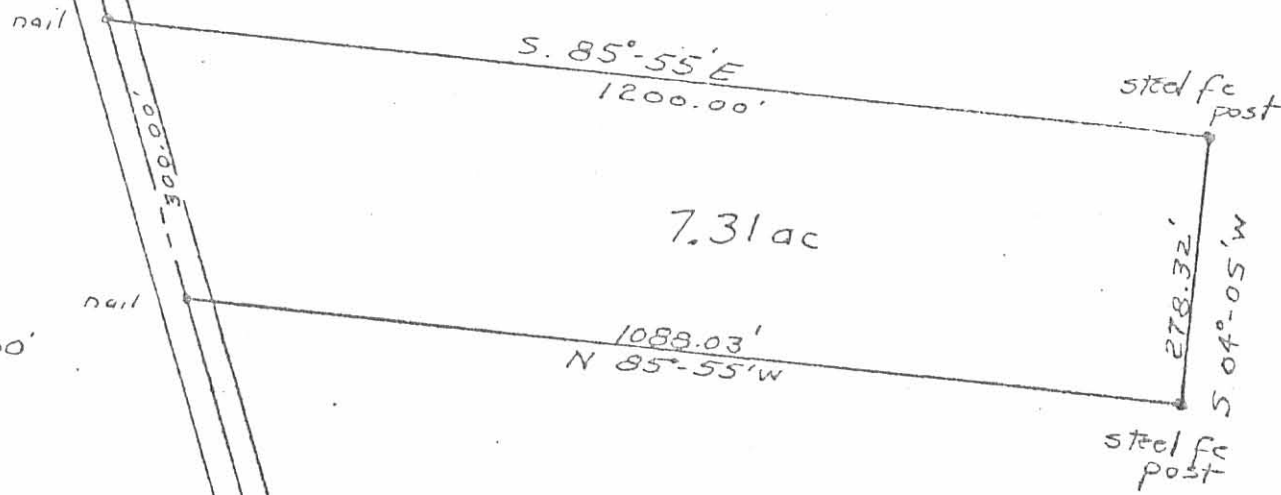
Jim F. Shirk and Eloise F. Shirk

INDEXED ON MAP
515914D

Being a part of survey N^o 5091; ^{Va.} ~~W.S.M.L.~~
Perry Township; Logan County, Ohio

EXHIBIT "B"
Jim F. Shirk and Eloise F. Shirk

scale: 1"=200'
N



survey by
Garnett A. Jenkins # 5-5458
sept. 1972

INDEXED ON MAP
5159 14P

EXHIBIT "A"
MILLER

20_A

KENNETH D. JENKINS & ASSOCIATES

LAND SURVEYORS & CIVIL ENGINEERS
112 EAST HIGH STREET - ASHLEY, OHIO
(614) 747-3122


BEING A PART OF SURVEY #5089; #5091; VIRGINIA MILITARY
LANDS; PERRY TOWNSHIP; LOGAN COUNTY, OHIO, AND MORE PARTICULARLY
DESCRIBED AS FOLLOWS:

COMMENCING AT A RAILROAD SPIKE AT THE INTERSECTION OF
COUNTY ROAD #2, AND STATE ROUTE #292; THENCE WITH THE CENTERLINE OF
SAID STATE ROUTE #292; SOUTH $17^{\circ}-50'-00''$ EAST, A DISTANCE OF 1361.14
FEET TO A NAIL, AND ALSO THE PLACE OF BEGINNING; THENCE CONTINUING ON
SAME BEARING, ALONG SAID CENTER OF ROAD #292, A DISTANCE OF 200.00
FEET TO A NAIL; THENCE SOUTH $72^{\circ}-10'-00''$ WEST, A DISTANCE OF 1650.00
FEET TO A STEEL FENCE POST; THENCE NORTH $88^{\circ}-38'-40''$ WEST, A DISTANCE OF
911.05 FEET TO A STEEL FENCE POST; THENCE NORTH $10^{\circ}-00'-37''$ EAST, A
DISTANCE OF 200.91 FEET TO A STEEL FENCE POST; THENCE SOUTH $87^{\circ}-57'-37''$
EAST, A DISTANCE OF 815.14 FEET TO A STEEL FENCE POST; THENCE NORTH
 $72^{\circ}-10'-00''$ EAST, A DISTANCE OF 1650.00 FEET TO A NAIL, AND ALSO THE
PLACE OF BEGINNING.

THE SAME CONTAINING 11.42 ACRES OF LAND, MORE OR LESS,
AND SUBJECT TO ALL LEGAL HIGHWAYS AND EASEMENTS OF RECORD. (5.19 acres
in Survey #5089).

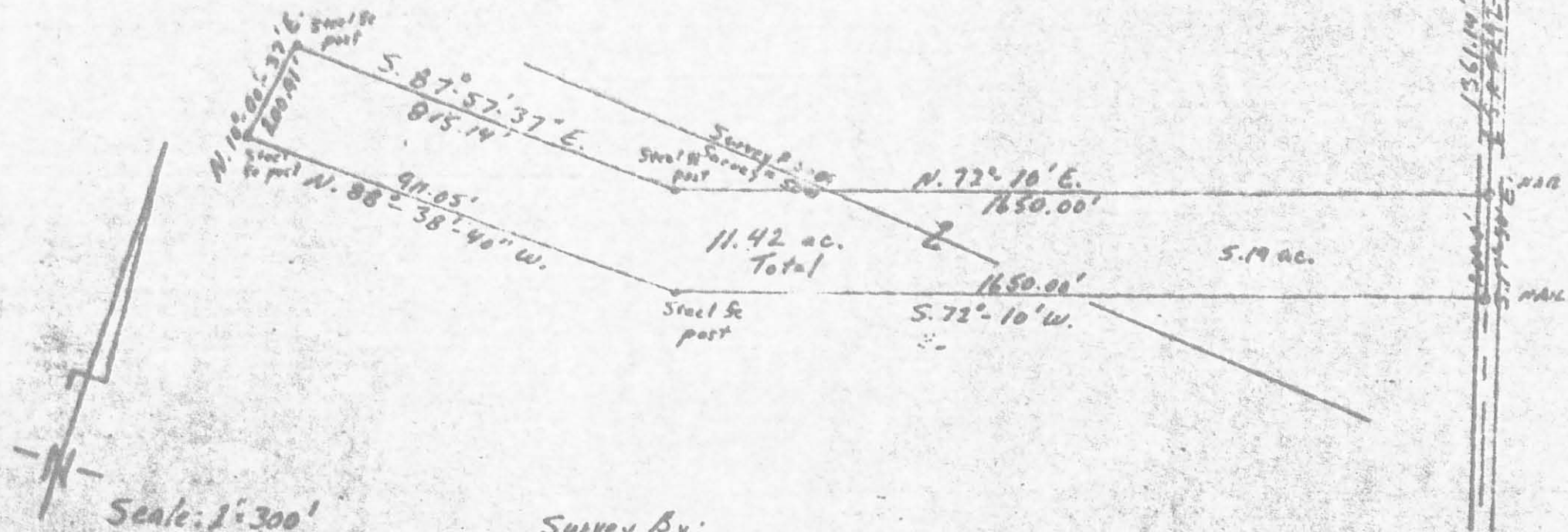
SURVEY BY KENNETH D. JENKINS, REGISTERED SURVEYOR #5458.

MAY, 1974



Kenneth D. Jenkins

Being a part of surveys # 5089, 5091; V.M.L.;
 Perry Twp; Logan Co, Ohio.



Survey By:

C. Kenneth D. Jenkins
 S# 5458 MAY. 1979

INDEXED ON MAP
 5159 158

EXHIBIT "A"
MILLER

28-31

KENNETH D. JENKINS & ASSOCIATES

LAND SURVEYORS & CIVIL ENGINEERS
112 EAST HIGH STREET - ASHLEY, OHIO
(514) 747-3122

BEING A PART OF SURVEYS NO 5089 AND 5091; VIRGINIA
MILITARY SURVEY; FERRY TOWNSHIP; LOGAN COUNTY, OHIO, AND
MORE PARTICULARLY DESCRIBED AS FOLLOWS:

COMMENCING AT A RAILROAD SPIKE AT THE INTERSECTION OF
COUNTY ROAD #2, AND STATE ROUTE #292; THENCE WITH THE CENTERLINE
OF SAID STATE ROUTE #292; SOUTH $17^{\circ}-50'-00''$ EAST, A DISTANCE
OF 1161.14 FEET TO A NAIL, AND ALSO THE PLACE OF BEGINNING;
THENCE CONTINUING ON THE SAME BEARING, ALONG THE SAID CENTER
OF THE ROAD, A DISTANCE OF 400.00 FEET TO A NAIL; THENCE
SOUTH $72^{\circ}-10'-00''$ WEST, A DISTANCE OF 1650.00 FEET TO A STEEL
FENCE POST; THENCE NORTH $88^{\circ}-38'-40''$ WEST, A DISTANCE OF
911.05 FEET TO A STEEL FENCE POST; THENCE NORTH $10^{\circ}-00'-37''$
EAST, A DISTANCE OF 473.42 FEET TO A STEEL FENCE POST; THENCE
SOUTH $81^{\circ}-23'-00''$ EAST, A DISTANCE OF 714.06 FEET TO A STEEL
FENCE POST; THENCE NORTH $72^{\circ}-10'-00''$ EAST, A DISTANCE OF
1650.00 FEET TO A NAIL, AND ALSO THE PLACE OF BEGINNING.

THE SAME CONTAINING 22.99 ACRES, (13.96 IN SURVEY NO. 5089,
AND 9.03 ACRES IN SURVEY NO. 5091), MORE OR LESS, AND SUBJECT
TO ALL LEGAL HIGHWAYS AND EASEMENTS OF RECORD.

Description checked Logan Co. Engineer By <i>DEJ</i> 12-9-74
--

SURVEY BY KENNETH D. JENKINS, REGISTERED SURVEYOR #5458

DECEMBER, 1974

dejav

INDEXED ON MAP 5159 16D

Being a part of Surveys N^o 5089 & 5091
V.M.S; Perry Township; Logan County; Ohio

13.96 ac. in survey N^o 5089
9.03 ac. in Survey N^o 5091
22.99 Total acres

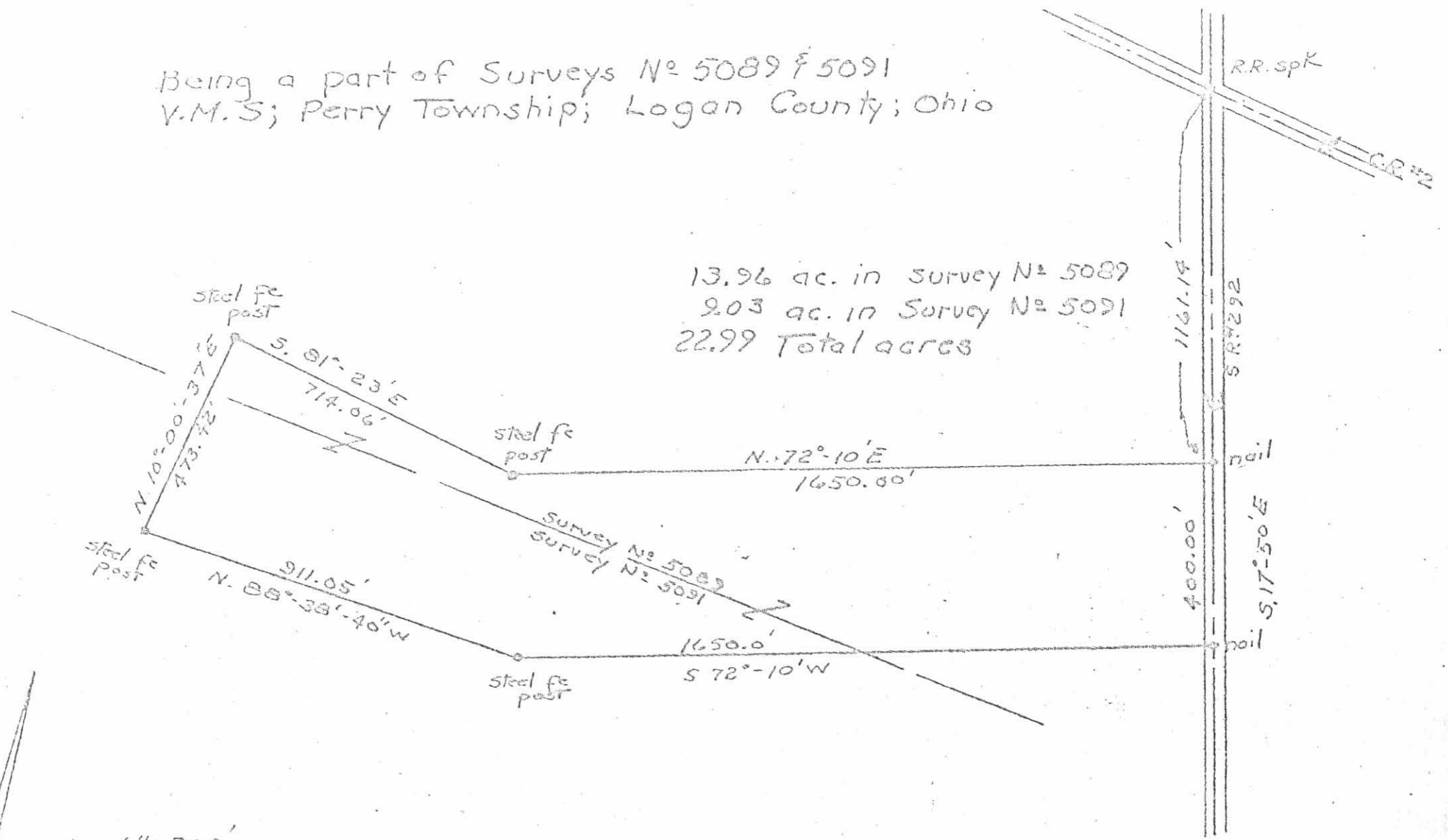
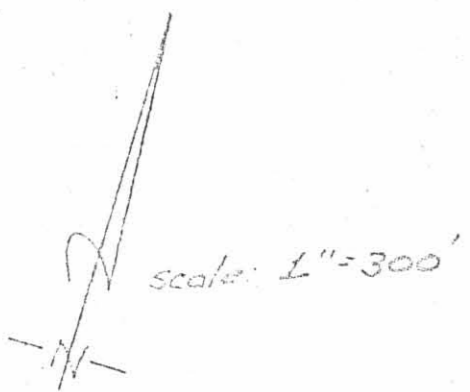


EXHIBIT "B"
MILLER



Survey by
Jennett O Jenkins S-5458
Dec. 1914

INDEXED ON MAP
5159 16P

EXHIBIT "A"
MILLER

21-A

KENNETH D. JENKINS & ASSOCIATES

LAND SURVEYORS & CIVIL ENGINEERS
112 EAST HIGH STREET - ASHLEY, OHIO
(614) 747-3122

BEING A PART OF SURVEYS #5089; #5091; VIRGINIA MILITARY
LANDS; PERRY TOWNSHIP; LOGAN COUNTY, OHIO, AND MORE PARTICULARLY
DESCRIBED AS FOLLOWS:


COMMENCING AT A RAILROAD SPIKE AT THE INTERSECTION OF
COUNTY ROAD #2, AND STATE ROUTE #292; THENCE WITH THE CENTERLINE
OF #292, SOUTH $17^{\circ}-50'-00''$ EAST, A DISTANCE OF 1161.14 FEET TO
A NAIL, AND ALSO THE PLACE OF BEGINNING; THENCE CONTINUING ON
SAME BEARING, ALONG SAID ROAD #292, A DISTANCE OF 200.00 FEET TO
A NAIL; THENCE SOUTH $72^{\circ}-10'-00''$ WEST, A DISTANCE OF 1650.00 FEET
TO A STEEL FENCE POST; THENCE NORTH $87^{\circ}-57'-37''$ WEST, A DISTANCE OF
815.14 FEET TO A STEEL FENCE POST; THENCE NORTH $10^{\circ}-00'-37''$ EAST,
A DISTANCE OF 272.51 FEET TO A STEEL FENCE POST; THENCE SOUTH $81^{\circ}-23'-00''$
EAST, A DISTANCE OF 714.06 FEET TO A STEEL FENCE POST; THENCE NORTH
 $72^{\circ}-10'-00''$ EAST, A DISTANCE OF 1650.00 FEET TO A NAIL, AND ALSO THE
PLACE OF BEGINNING.

THE SAME CONTAINING 11.57 ACRES OF LAND, MORE OR LESS,
AND SUBJECT TO ALL LEGAL HIGHWAYS AND EASEMENTS OF RECORD. (2.80
acres of land in Survey #5091)

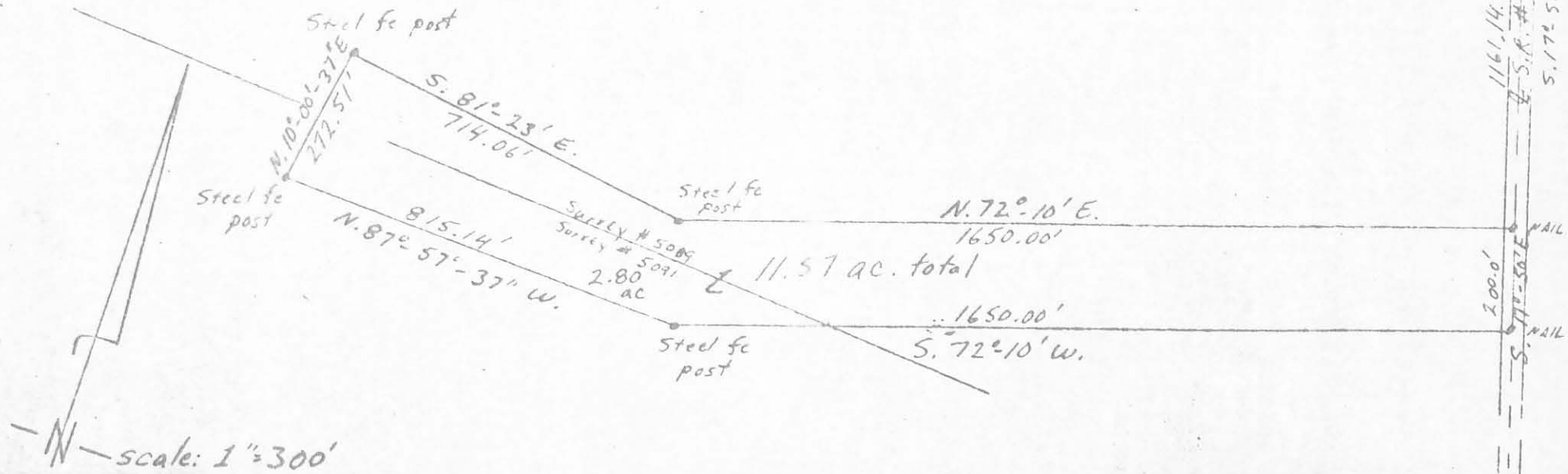
MAY, 1974

Kenneth D. Jenkins

KDJ:gy



Being a part of surveys No 5089; 5091; VIRGINIA M.L;
 Perry Township; Logan Co., Ohio.



Survey By:

Herbert O Jenkins
 S# 5458 MAY, 1974

EXHIBIT "B"

MILLER

21 A

INDEXED ON MAP
 5159 17P

KENNETH D. JENKINS & ASSOCIATES
 LAND SURVEYORS & CIVIL ENGINEERS
 112 EAST HIGH STREET - ASHLEY, OHIO
 (614) 747-3122

BEING A PART OF SURVEY #5089; Virginia MILITARY LANDS;
 PERRY TOWNSHIP; LOGAN COUNTY, OHIO AND MORE PARTICULARLY DESCRIBED
 AS FOLLOWS:

COMMENCING AT A RAILROAD SPIKE IN THE INTERSECTION OF COUNTY ROAD
 #2, AND STATE ROUTE #292; THENCE SOUTH $17^{\circ}-50'-00''$ EAST, ALONG CENTER
 OF SAID STATE ROUTE #292, A DISTANCE OF 961.14 FEET TO A NAIL AND
 ALSO THE PLACE OF BEGINNING; THENCE CONTINUING ON SAME BEARING,
 ALONG CENTER OF SAID STATE ROUTE #292, A DISTANCE OF 200.00 FEET TO
 A NAIL; THENCE SOUTH $72^{\circ}-10'-00''$ WEST, A DISTANCE OF 1650.00 FEET
 TO A STEEL FENCE POST; THENCE NORTH $35^{\circ}-12'-09''$ EAST, A DISTANCE OF
 332.60 FEET TO A STEEL FENCE POST; THENCE NORTH $72^{\circ}-10'-00''$ EAST, A
 DISTANCE OF 1384.24 FEET TO A NAIL AND ALSO THE PLACE OF BEGINNING.

THE SAME CONTAINING 6.97 ACRES OF LAND, MORE OR LESS, AND
 SUBJECT TO ALL LEGAL HIGHWAYS AND EASEMENTS OF RECORD.

SURVEY BY KENNETH D. JENKINS, REGISTERED SURVEYOR #5458

SEPTEMBER, 1972

Kenneth D. Jenkins

KDJ:gy




EXHIBIT "A"

Ralph H. Dobbins and Almyra A. Dobbins

Farm No. 22

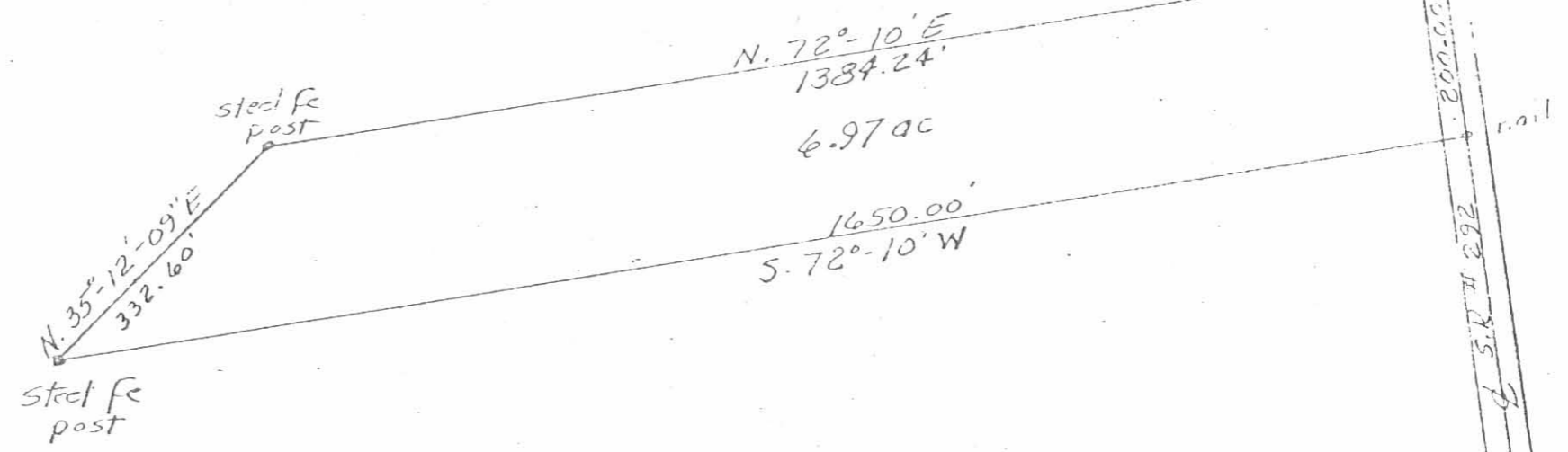
Being a part of survey N^o 5039; Va. M-L
Perry Township; Logan County, Ohio

FARM NO. 22

Ralph H. Dobbins and Almyra A. Dobbins



scale: 1" = 200'



Survey by
Hanneth D Jenkins S-5458
sept. 1972

INDEXED ON MAP
5159 18P

FARM NO. 23
EAST LIBERTY FARMS

23.

KENNETH D. JENKINS & ASSOCIATES
LAND SURVEYORS & CIVIL ENGINEERS
112 EAST HIGH STREET - ASHLEY, OHIO
(614) 747-3122

BEING A PART OF SURVEY #5089; VIRGINIA MILITARY LANDS;
PERRY TOWNSHIP; LOGAN COUNTY, OHIO AND MORE PARTICULARLY DESCRIBED
AS FOLLOWS:

COMMENCING AT A RAILROAD SPIKE IN THE INTERSECTION OF COUNTY
ROAD #2, AND STATE ROUTE #292; THENCE SOUTH $17^{\circ}-50'-00''$ EAST,
ALONG CENTER OF SAID STATE ROUTE #292, A DISTANCE OF 711.14 FEET
TO A NAIL AND ALSO THE PLACE OF BEGINNING; THENCE CONTINUING ON
SAME BEARING, ALONG CENTER OF SAID STATE ROUTE #292, A DISTANCE OF
250.00 FEET TO A NAIL; THENCE SOUTH $72^{\circ}-10'-00''$ WEST, A DISTANCE OF
1384.24 FEET TO A STEEL FENCE POST; THENCE NORTH $35^{\circ}-12'-09''$ EAST,
A DISTANCE OF 415.75 FEET TO A STEEL FENCE POST; THENCE NORTH $72^{\circ}-10'-00''$
EAST, A DISTANCE OF 1052.05 FEET TO A NAIL AND ALSO THE PLACE OF
BEGINNING.


THE SAME CONTAINING 6.99 ACRES OF LAND, MORE OR LESS, AND
SUBJECT TO ALL LEGAL HIGHWAYS AND EASEMENTS OF RECORD.

SURVEY BY KENNETH D. JENKINS, REGISTERED SURVEYOR #5458

SEPTEMBER, 1972

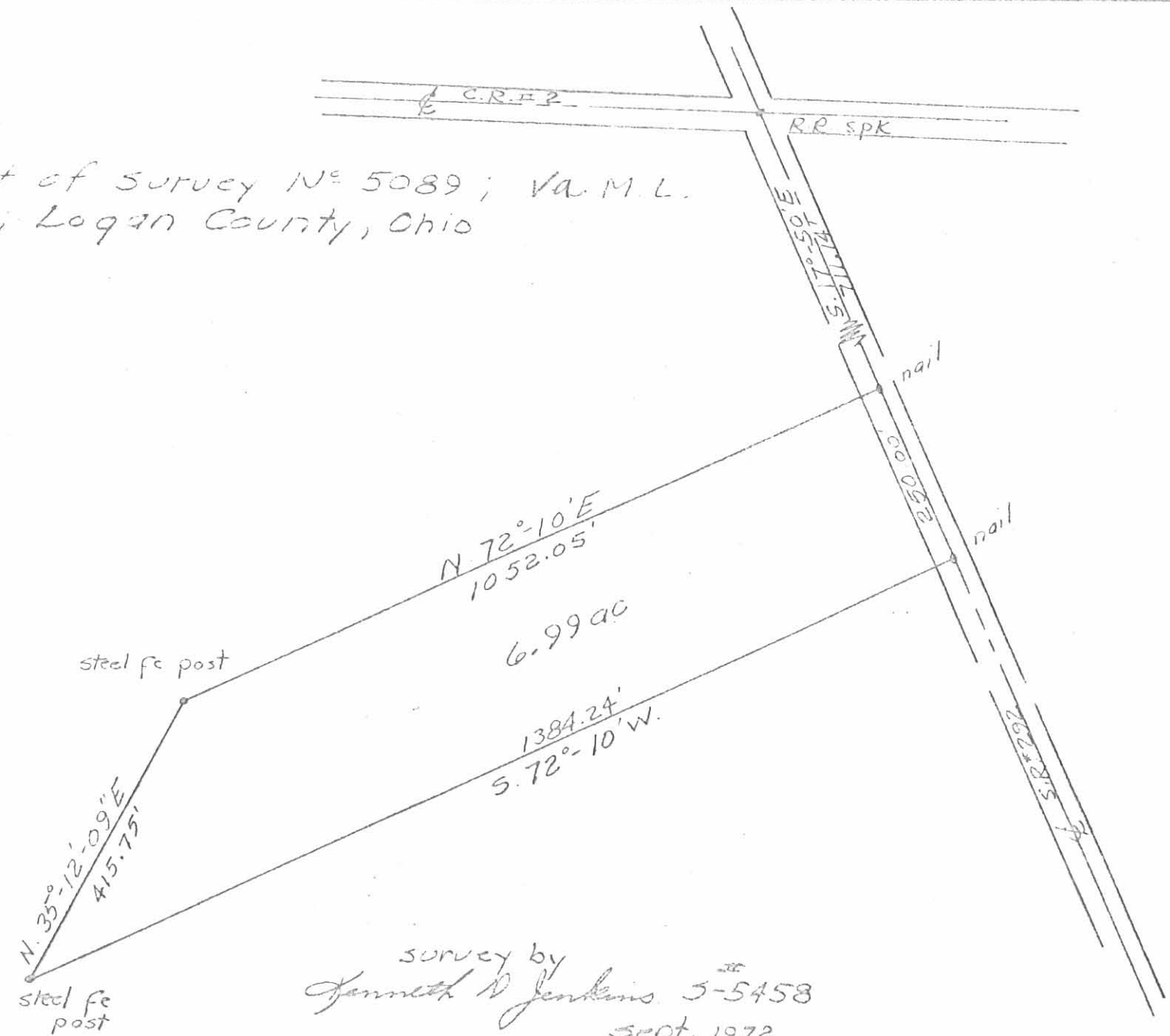
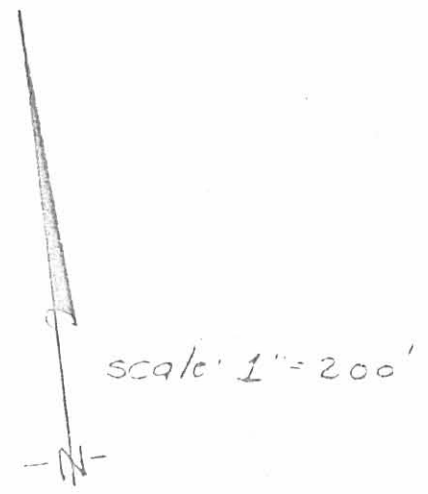
Kenneth D. Jenkins

KDJ:cy



Being a part of Survey N^o 5089; Va. M. L.
Ferry Township; Logan County, Ohio

C.R.#2
RR spk



survey by
Jenneth D Jenkins 5-5458
sept. 1972

FARM NO. 23
EAST LIBERTY FARMS

INDEXED ON MAP
5159-19P

EXHIBIT "A"

Larry A. Thurston and Helen M. Thurston

24.

KENNETH D. JENKINS & ASSOCIATES
LAND SURVEYORS & CIVIL ENGINEERS
112 EAST HIGH STREET - ASHLEY, OHIO
(614) 747-3122

Virginia
BEING A PART OF SURVEY #5089; ~~UNDEVELOPED~~ MILITARY LANDS;
PERRY TOWNSHIP; LOGAN COUNTY, OHIO AND MORE PARTICULARLY DESCRIBED
AS FOLLOWS:

COMMENCING AT A RAILROAD SPIKE IN THE INTERSECTION OF COUNTY ROAD
#2, AND STATE ROUTE #292; THENCE SOUTH $17^{\circ}-50'-00''$ EAST, ALONG CENTER
OF SAID STATE ROUTE #292, A DISTANCE OF 375.00 FEET TO A NAIL AND
ALSO THE PLACE OF BEGINNING; THENCE CONTINUING ON SAME BEARING,
ALONG CENTER OF SAID STATE ROUTE #292, A DISTANCE OF 336.14 FEET
TO A NAIL; THENCE SOUTH $72^{\circ}-10'-00''$ WEST, A DISTANCE OF 1052.05
FEET TO A STEEL FENCE POST; THENCE NORTH $35^{\circ}-12'-09''$ EAST, A
DISTANCE OF 559.03 FEET TO A STEEL FENCE POST; THENCE NORTH
 $72^{\circ}-10'-00''$ EAST, A DISTANCE OF 605.40 FEET TO A NAIL AND
ALSO THE PLACE OF BEGINNING.

THE SAME CONTAINING 6.39 ACRES OF LAND, MORE OR LESS, AND
SUBJECT TO ALL LEGAL HIGHWAYS AND EASEMENTS OF RECORD.

SURVEY BY KENNETH D. JENKINS, REGISTERED SURVEYOR #5458

SEPTEMBER, 1972

Kenneth D. Jenkins

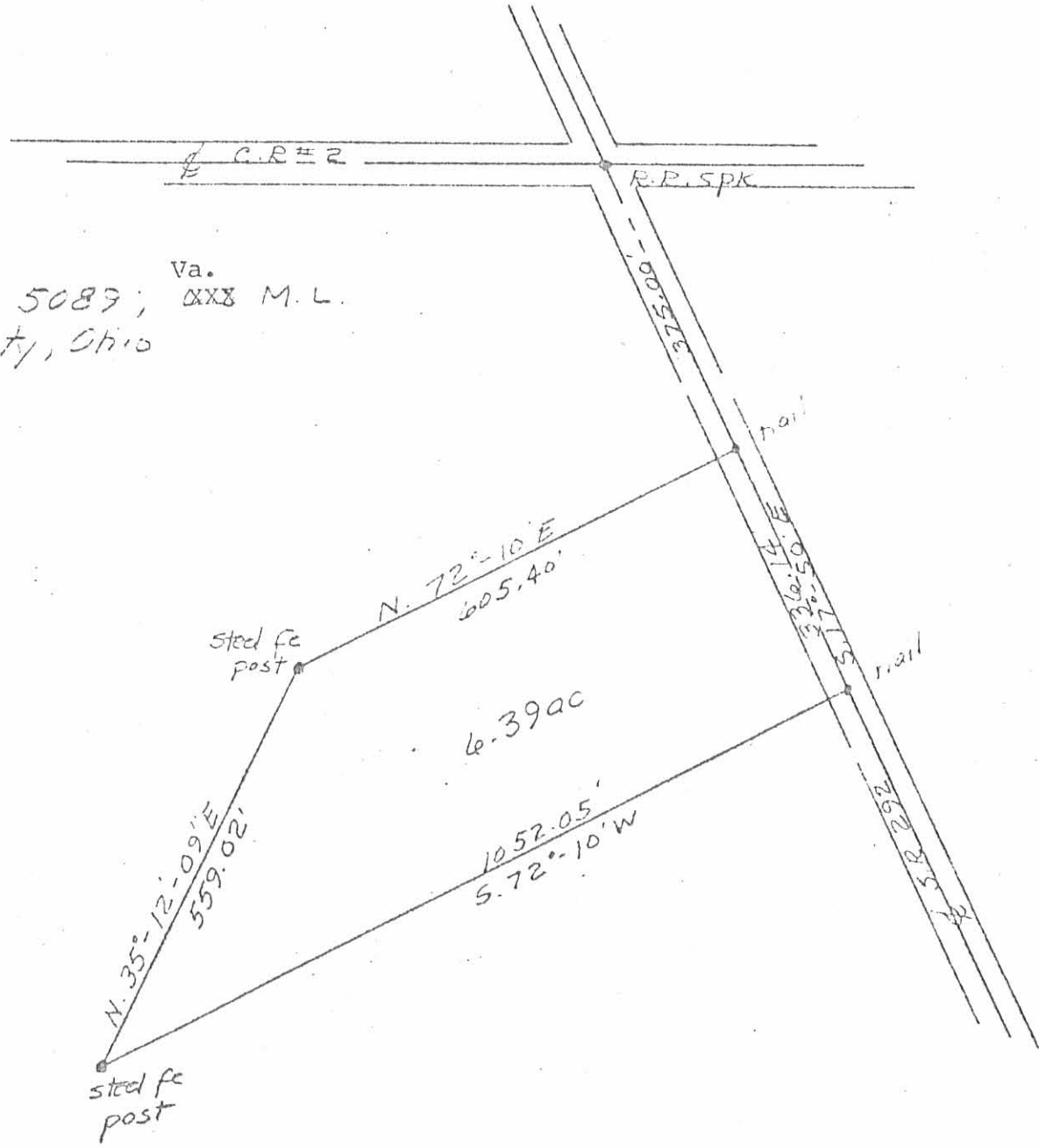
INDEXED ON MAP
5159 20D

Being a part of Survey No 5089; Va. XXX M.L.
Perry Township, Logan County, Ohio

EXHIBIT "B"
Larry A. Thurston & Helen M. Thurston

scale: 1" = 200'

survey by
Kenneth A. Jenkins # 5-5458
sept. 1972



INDEXED ON MAP
5159 20P

EXHIBIT "A"

Larry A. Thurston and Helen M. Thurston

25.

KENNETH D. JENKINS & ASSOCIATES
LAND SURVEYORS & CIVIL ENGINEERS
112 EAST HIGH STREET - ASHLEY, OHIO
(614) 747-3122

Virginia

BEING A PART OF SURVEY #5089; ~~UNDEXTATED~~ MILITARY LANDS;
PERRY TOWNSHIP; LOGAN COUNTY, OHIO AND MORE PARTICULARLY DESCRIBED
AS FOLLOWS:

COMMENCING AT A RAILROAD SPIKE IN THE INTERSECTION OF COUNTY ROAD
#2, AND STATE ROUTE #292, THENCE SOUTH $17^{\circ}-50'-00''$ EAST, ALONG CENTER
OF SAID STATE ROUTE #292, A DISTANCE OF 375.00 FEET TO A NAIL; THENCE
SOUTH $72^{\circ}-10'-00''$ WEST, A DISTANCE OF 605.40 FEET TO A STEEL FENCE
POST; THENCE NORTH $08^{\circ}-37'-00''$ EAST, A DISTANCE OF 605.40 FEET TO
A NAIL ON THE CENTER OF COUNTY ROAD #2; THENCE SOUTH $81^{\circ}-23'-00''$
EAST, ALONG CENTER OF SAID COUNTY ROAD #2; A DISTANCE OF 375.00
FEET TO A RAILROAD SPIKE AND ALSO THE PLACE OF BEGINNING.

THE SAME CONTAINING 5.21 ACRES OF LAND, MORE OR LESS, AND
SUBJECT TO ALL LEGAL HIGHWAYS AND EASEMENTS OF RECORD.

SURVEY BY KENNETH D. JENKINS, REGISTERED SURVEYOR #5458

SEPTEMBER, 1972

Kenneth D. Jenkins

KDJ:gy

INDEXED ON MAP
5159 21 D

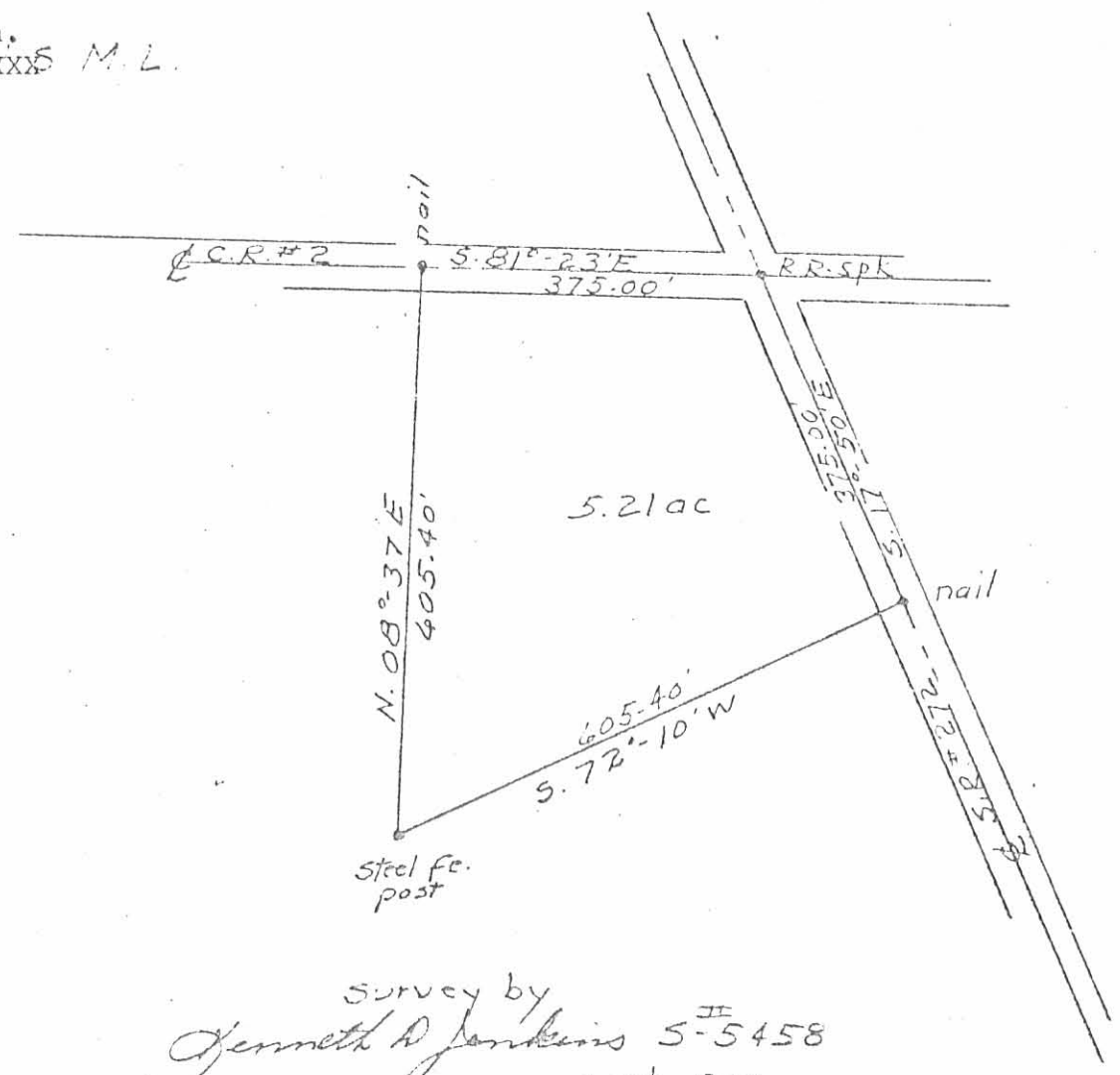
Being a part of Survey N^o 5089; ^{Va.} ~~XXXX~~ M.L.
Perry Township; Logan County, Ohio

EXHIBIT "B"

Larry A. Thurston and Helen M. Thurston



scale 1" = 200'



Survey by
Jenneth D Jenkins S-5458
Sept. 1972

INDEXED ON MAP
5159-218

EXHIBIT "A"
FARM NO. 26
EAST LIBERTY FARMS
HERBERT E. KINNAMAN AND CHARLOTTE L. KINNAMAN

KENNETH D. JENKINS & ASSOCIATES
LAND SURVEYORS & CIVIL ENGINEERS
112 EAST HIGH STREET - ASHLEY, OHIO
574-7473121

BEING A PART OF SURVEY #5089; VIRGINIA MILITARY LANDS;
TOWNSHIP; LOGAN COUNTY, OHIO AND MORE PARTICULARLY DESCRIBED
AS FOLLOWS:

COMMENCING AT A RAILROAD STAKE IN THE INTERSECTION OF STATE ROUTE
#292, AND COUNTY ROAD #2; THENCE NORTH $31^{\circ}-23'-00''$ WEST, ALONG CENTER
OF SAID COUNTY ROAD #2, A DISTANCE OF 375.00 FEET TO A NAIL AND ALSO
THE PLACE OF BEGINNING; THENCE SOUTH $08^{\circ}-37'-00''$ WEST, A DISTANCE OF
305.43 FEET TO A STEEL PINNED POST; THENCE SOUTH $35^{\circ}-12'-09''$ WEST, A
DISTANCE OF 592.13 FEET STEEL PINNED POST THENCE NORTH $08^{\circ}-37'-00''$
WEST, A DISTANCE OF 1174.92 FEET TO A NAIL ON THE CENTER OF COUNTY
ROAD #2; THENCE SOUTH $31^{\circ}-23'-00''$ WEST, ALONG CENTER OF SAID
COUNTY ROAD #2, A DISTANCE OF 265.00 FEET TO A NAIL AND ALSO THE
PLACE OF BEGINNING.

THE SAME CONTAINING 5.29 ACRES OF LAND, MORE OR LESS, AND SUBJECT
TO ALL LEGAL HIGHWAYS AND EASEMENTS OF RECORD.

DRAWN BY KENNETH D. JENKINS, REGISTERED SURVEYOR #5458

FILED
ARC 315.54 Fee Pd.
CRS 312.02 Fee Pd.
DATE
<i>May 2, 1974</i>
A. J. [unclear]

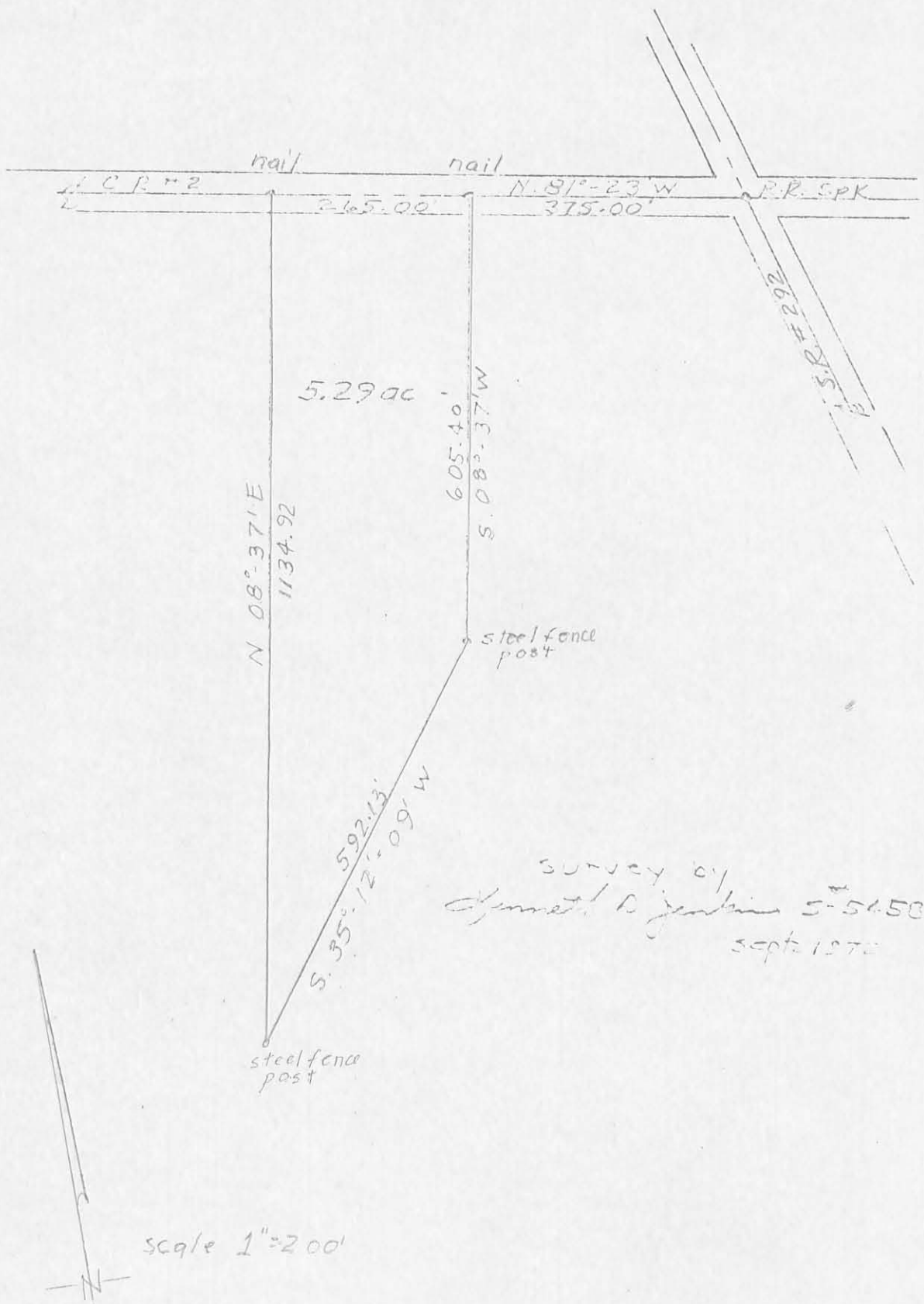
DECEMBER, 1974

RECORDED

INDEXED ON MAP
5159 22D

Being a part of Survey N^o 5089;
Va. M.L. ... Logan County, Ohio

EXHIBIT "B"
FARM NO. 26
HERBERT E. KINNAMAN AND CHARLOTTE L. KINNAMAN
EAST LIBERTY FARMS



INDEXED ON W/P
5159 22P

EXHIBIT "A"

Michael R. Cline and Jo Ann E. Cline

27.

KENNETH D. JENKINS & ASSOCIATES
LAND SURVEYORS & CIVIL ENGINEERS
112 EAST HIGH STREET - ASHLEY, OHIO
(514) 747-3122

Virginia

BEING A PART OF SURVEY #5089; ~~UNITED STATES~~ MILITARY LANDS;

PERRY TOWN SHIP; LOGAN COUNTY, OHIO AND MORE PARTICULARLY DESCRIBED
AS FOLLOWS;

COMMENCING AT A RAILROAD SPIKE IN THE INTERSECTION OF STATE ROUTE
#292, AND COUNTY ROAD #2; THENCE NORTH $81^{\circ}-23'-00''$ WEST, ALONG CENTER
OF SAID COUNTY ROAD #2; A DISTANCE OF 640.00 FEET TO A NAIL AND ALSO
THE PLACE OF BEGINNING; THENCE SOUTH $08^{\circ}-37'-00''$ WEST, A DISTANCE OF
1134.92 FEET TO A STEEL FENCE POST; THENCE SOUTH $35^{\circ}-12'-09''$ WEST, A
DISTANCE OF 446.89 FEET TO A STEEL FENCE POST; THENCE NORTH $08^{\circ}-37'-00''$
EAST, A DISTANCE OF 1534.56 FEET TO A NAIL ON THE CENTER OF COUNTY
ROAD #2; THENCE SOUTH $81^{\circ}-23'-00''$ EAST, ALONG CENTER OF SAID COUNTY
ROAD #2, A DISTANCE OF 200.00 FEET TO A NAIL AND ALSO THE PLACE
OF BEGINNING.

THE SAME CONTAINING 6.13 ACRES OF LAND, MORE OR LESS, AND
SUBJECT TO ALL LEGAL HIGHWAYS AND EASEMENTS OF RECORD.

Description checked
Logan Co. Engineer
By R.L.P. 5-21-74

SURVEY BY KENNETH D. JENKINS, REGISTERED SURVEYOR #5458

SEPTEMBER, 1972

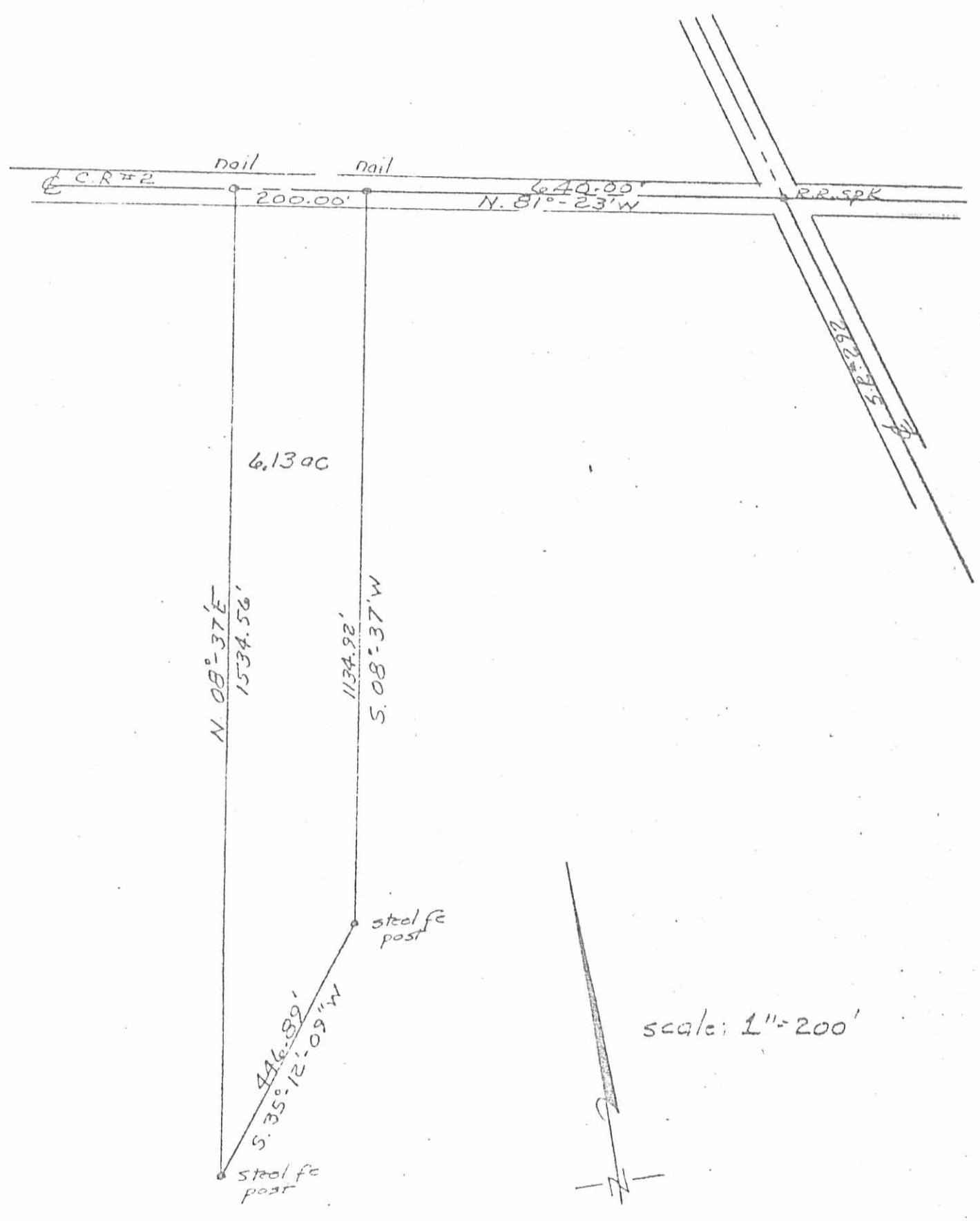
Kenneth D. Jenkins

INDEXED ON MAP
5159-23 D

Being a part of Survey N^o 5089; Va. XXX^s. M.L.
Perry Township; Logan County, Ohio

EXHIBIT "B"

Michael R. Cline and Jo Ann E. Cline



Survey of
Kenneth W. Jenkins S^o 5458
sept. 1912

INDEXED ON MAP
5159 23P

EXHIBIT "A"

Peter P. Yasko and Bonnie J. Yasko

28.

KENNETH D. JENKINS & ASSOCIATES
LAND SURVEYORS & CIVIL ENGINEERS
112 EAST HIGH STREET - ASHLEY, OHIO
(614) 747-3122

Virginia
BEING A PART OF SURVEY #5089; ~~UNITED STATES~~ MILITARY LANDS;
PERRY TOWNSHIP; LOGAN COUNTY, OHIO AND MORE PARTICULARLY DESCRIBED
AS FOLLOWS:

COMMENCING AT A RAILROAD SPIKE IN THE INTERSECTION OF STATE
ROUTE #292, AND COUNTY ROAD #2; THENCE NORTH $81^{\circ}-23'-00''$ WEST,
ALONG CENTER OF SAID COUNTY ROAD #2, A DISTANCE OF 840.00 FEET TO
A NAIL AND ALSO THE PLACE OF BEGINNING; THENCE SOUTH $08^{\circ}-37'-00''$
WEST, A DISTANCE OF 1534.56 FEET TO A STEEL FENCE POST; THENCE
SOUTH $35^{\circ}-12'-09''$ WEST, A DISTANCE OF 268.35 FEET TO A STEEL
FENCE POST; THENCE NORTH $81^{\circ}-23'-00''$ WEST, A DISTANCE OF 79.91
FEET TO A STEEL FENCE POST; THENCE NORTH $08^{\circ}-37'-00''$ EAST, A
DISTANCE OF 1774.54 FEET TO A NAIL ON THE CENTER OF COUNTY ROAD
#2; THENCE SOUTH $81^{\circ}-23'-00''$ EAST, ALONG CENTER OF SAID COUNTY
ROAD #2, A DISTANCE OF 200.00 FEET TO A NAIL AND ALSO THE
PLACE OF BEGINNING.

THE SAME CONTAINING 7.82 ACRES OF LAND, MORE OR LESS, AND
SUBJECT TO ALL LEGAL HIGHWAYS AND EASEMENTS OF RECORD.

SURVEY BY KENNETH D. JENKINS, REGISTERED SURVEYOR #5458

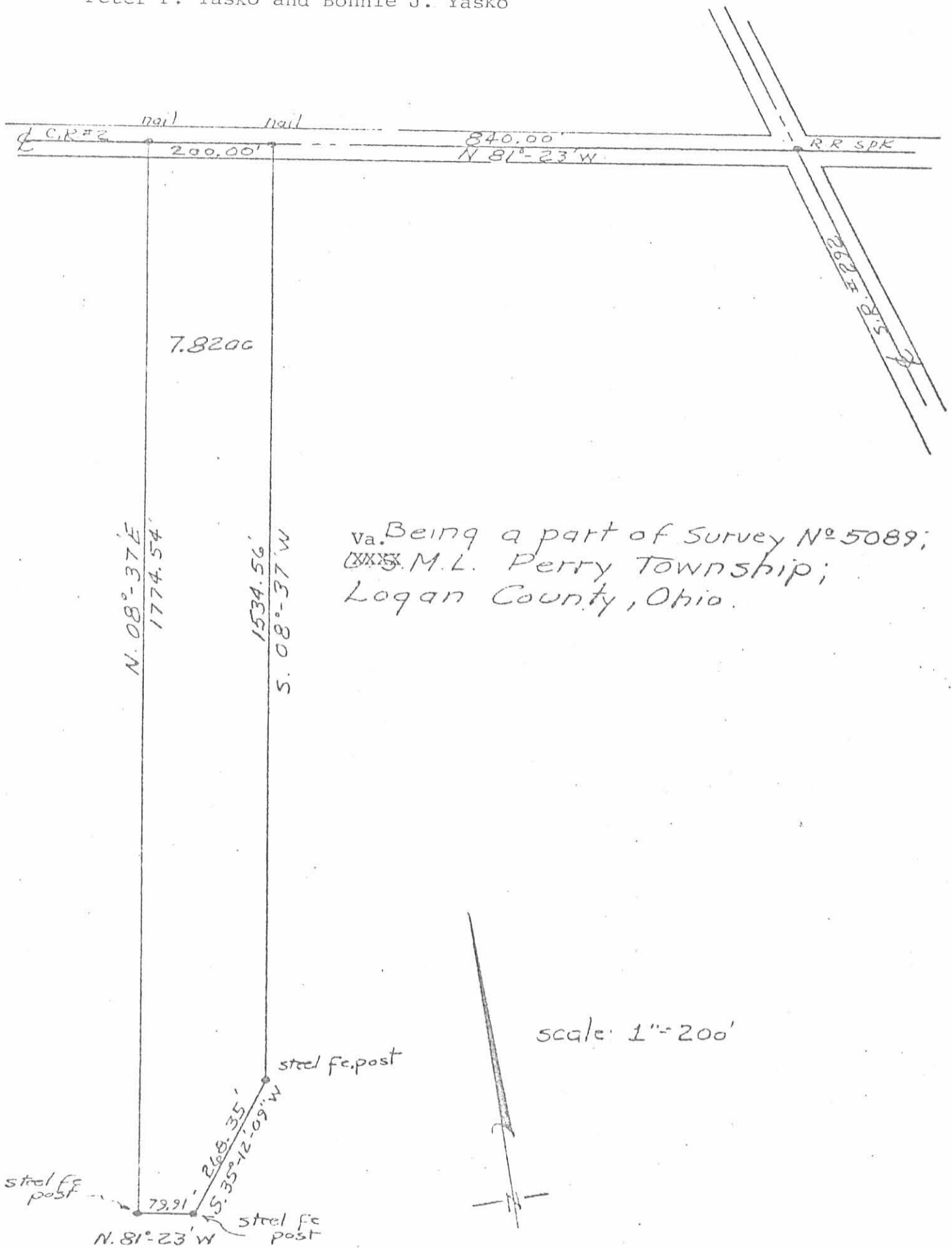
SEPTEMBER, 1972

Kenneth D. Jenkins

INDEXED ON MAP
5159 24D

EXHIBIT "B"

Peter P. Yasko and Bonnie J. Yasko



va. Being a part of Survey N° 5089;
M.L. Perry Township;
Logan County, Ohio.

Survey by
Kenneth D Jenkins S-5458
Sept. 1972

INDEXED ON MAP
5159 24P

EXHIBIT "A"

FARM NO. 29
EAST LIBERTY FARMS

Charles H. Bidwell and Judith L. Bidwell

029.

KENNETH D. JENKINS & ASSOCIATES
LAND SURVEYORS & CIVIL ENGINEERS
112 EAST HIGH STREET - ASHLEY, OHIO
(614) 747-3122

BEING A PART OF SURVEY #5089; Virginia Military Lands;
PERRY TOWNSHIP; LOGAN COUNTY, OHIO AND MORE PARTICULARLY DESCRIBED
AS FOLLOWS:

COMMENCING AT A RAILROAD SPIKE IN THE INTERSECTION OF STATE
ROUTE #292, AND COUNTY ROAD #2; THENCE NORTH $81^{\circ}-23'-00''$ WEST,
ALONG CENTER OF SAID COUNTY ROAD #2, A DISTANCE OF 1040.00 FEET
TO A NAIL AND ALSO THE PLACE OF BEGINNING; THENCE SOUTH $08^{\circ}-37'-00''$
WEST, A DISTANCE OF 1774.54 FEET TO A STEEL FENCE POST; THENCE
NORTH $81^{\circ}-23'-00''$ WEST, A DISTANCE OF 200.00 FEET TO A STEEL
FENCE POST; THENCE NORTH $08^{\circ}-37'-00''$ EAST, A DISTANCE OF 1774.54
FEET TO A NAIL ON THE CENTER OF CENTER OF COUNTY ROAD #2; THENCE
SOUTH $81^{\circ}-23'-00''$ EAST, ALONG CENTER OF SAID COUNTY ROAD #2, A
DISTANCE OF 200.00 FEET TO A NAIL AND ALSO THE PLACE OF
BEGINNING.

THE SAME CONTAINING 8.15 ACRES OF LAND, MORE OR LESS,
AND SUBJECT TO ALL LEGAL HIGHWAYS AND EASEMENTS OF RECORD.

SURVEY BY KENNETH D. JENKINS, REGISTERED SURVEYOR #5458

SEPTEMBER, 1972

Kenneth D. Jenkins

KDJ:CV


EXHIBIT "A"

INDEXED ON MAP
515928D

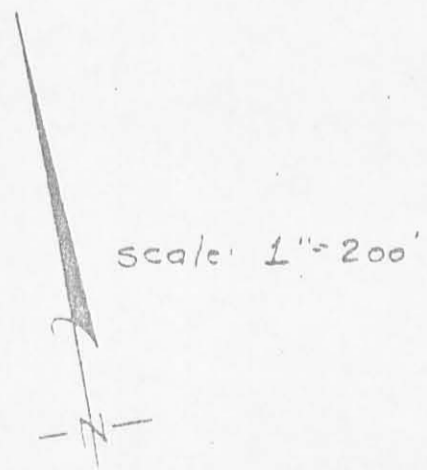
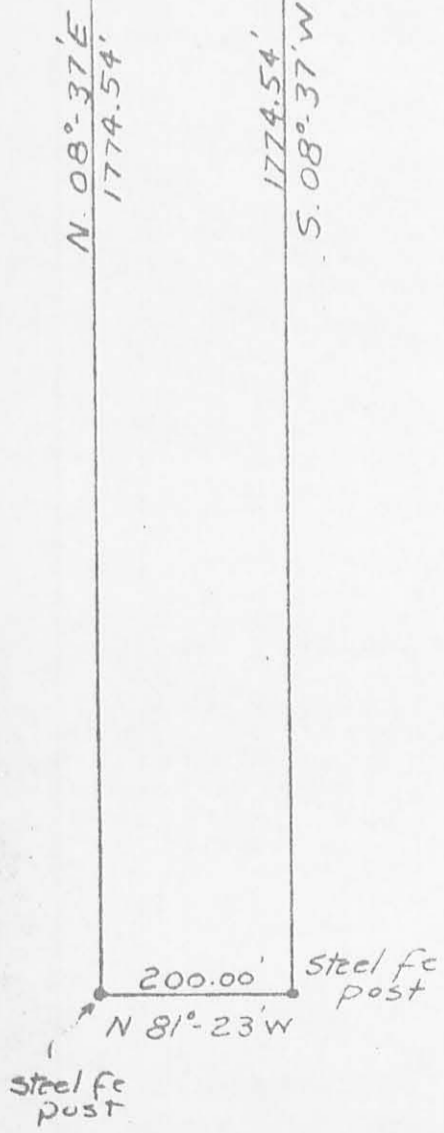
EXHIBIT "B"

FARM NO. 29
EAST LIBERTY FARMS

Charles H. Bidwell and Judith L. Bidwell



Being a part of Survey N° 5089;
Va. M.L.; Perry Township;
Logan County, Ohio



survey by
Kenneth W. Jenkins S-5458
Sept. 1972

EXHIBIT "B"

INDEXED ON MAP
5159 25P

FARM NO. 30
EAST LIBERTY FARMS

Charles H. Bidwell and Judith L. Bidwell

for Engineer

#30.

KENNETH D. JENKINS & ASSOCIATES
LAND SURVEYORS & CIVIL ENGINEERS
112 EAST HIGH STREET - ASHLEY, OHIO
(614) 747-3122

BEING A PART OF SURVEY #5089; Virginia MILITARY LANDS;
PERRY TOWNSHIP; LOGAN COUNTY, OHIO AND MORE PARTICULARLY
DESCRIBED AS FOLLOWS:

COMMENCING AT A RAILROAD SPIKE IN THE INTERSECTION OF STATE
ROUTE #292, AND COUNTY ROAD #2; THENCE NORTH $81^{\circ}-23'-00''$ WEST,
ALONG CENTER OF SAID COUNTY ROAD #2, A DISTANCE OF 1240.00 FEET
TO A NAIL AND ALSO THE PLACE OF BEGINNING; THENCE SOUTH $08^{\circ}-37'-00''$
WEST, A DISTANCE OF 1774.54 FEET TO A STEEL FENCE POST; THENCE NORTH
 $81^{\circ}-23'-00''$ WEST, A DISTANCE OF 200.00 FEET TO A STEEL FENCE POST;
THENCE NORTH $08^{\circ}-37'-00''$ EAST; A DISTANCE OF 1774.54 FEET TO A
NAIL ON THE CENTER OF SAID COUNTY ROAD #2; THENCE SOUTH $81^{\circ}-23'-00''$
EAST, ALONG CENTER OF SAID COUNTY ROAD #2, A DISTANCE OF 200.00
FEET TO A NAIL AND ALSO THE PLACE OF BEGINNING.

THE SAME CONTAINING 8.15 ACRES OF LAND, MORE OR LESS, AND
SUBJECT TO ALL LEGAL HIGHWAYS AND EASEMENTS OF RECORD.

SURVEY BY KENNETH D. JENKINS, REGISTERED SURVEYOR #5458

SEPTEMBER, 1972

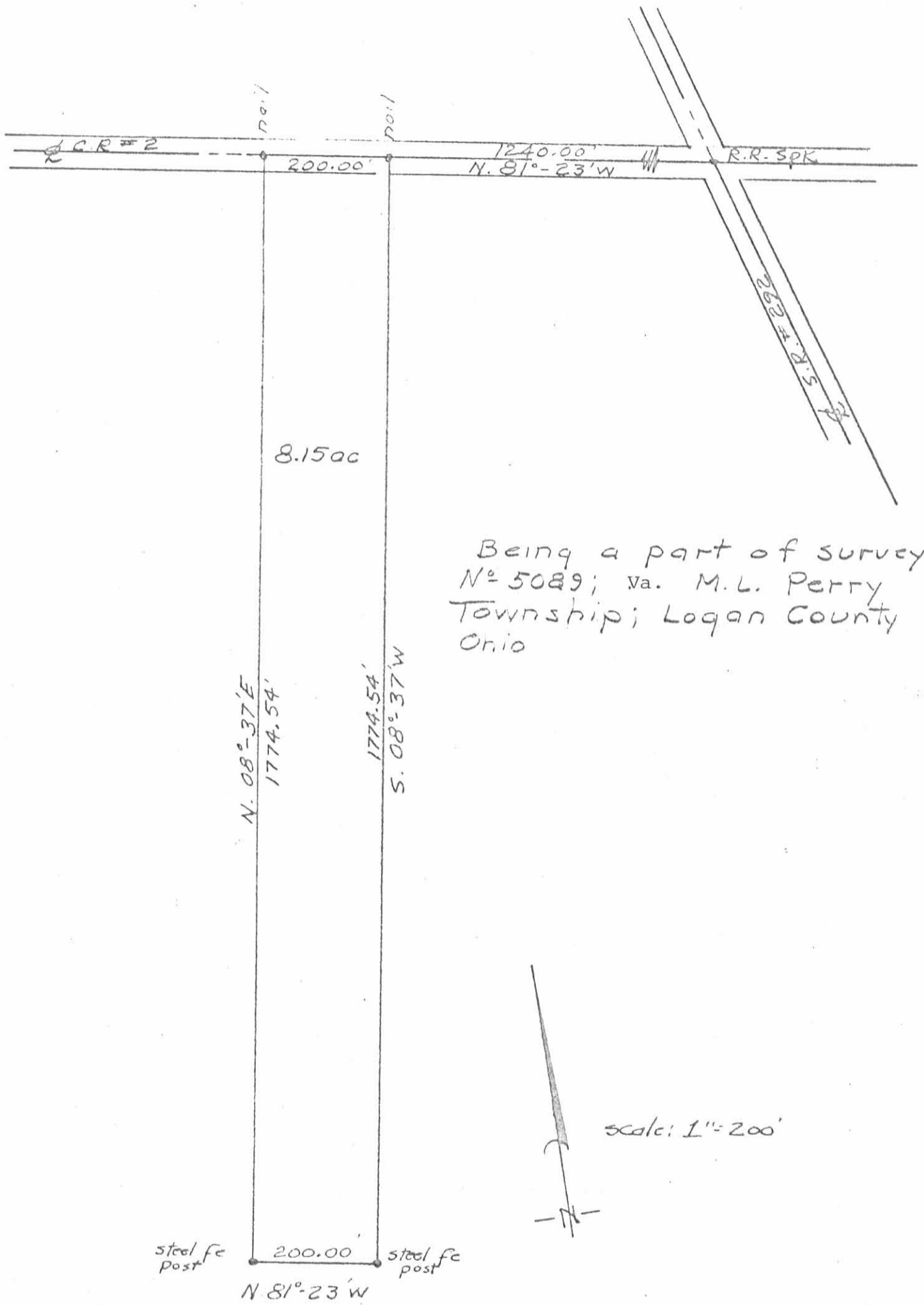
Kenneth D. Jenkins

KDJ:gy

INDEXED ON MAP
5159 26D

EXHIBIT "A"

FARM NO. 30
EAST LIBERTY FARMS



Survey by
Kenneth D. Jenks S-# 5458
EXHIBIT "B" Sept. 1972

INDEXED ON MAP
5159 26P

FARM NO. 31
EAST LIBERTY FARMS

#31.

KENNETH D. JENKINS & ASSOCIATES
LAND SURVEYORS & CIVIL ENGINEERS
112 EAST HIGH STREET - ASHLEY, OHIO
(614) 747-3122

BEING A PART OF SURVEY #5089; VIRGINIA MILITARY LANDS;
PERRY TOWNSHIP; LOGAN COUNTY, OHIO AND MORE PARTICULARLY DES-
CRIBED AS FOLLOWS:

COMMENCING AT A RAILROAD SPIKE IN THE INTERSECTION OF
STATE ROUTE #292, AND COUNTY ROAD, #2; THENCE NORTH $81^{\circ}-23'-00''$
WEST, ALONG CENTER OF SAID COUNTY ROAD #2, A DISTANCE OF 1440.00
FEET TO A NAIL AND ALSO THE PLACE OF BEGINNING; THENCE SOUTH $08^{\circ}-37'-00''$
WEST, A DISTANCE OF 1774.54 FEET TO A STEEL FENCE POST; THENCE
NORTH $81^{\circ}-23'-00''$ WEST, A DISTANCE OF 234.15 FEET TO A STEEL
FENCE POST; THENCE NORTH $08^{\circ}-34'-00''$ EAST, A DISTANCE OF
1774.54 FEET TO A NAIL ON THE CENTER OF COUNTY ROAD #2; THENCE
SOUTH $81^{\circ}-23'-00''$ EAST, ALONG CENTER OF SAID COUNTY ROAD #2,
A DISTANCE OF 235.70 FEET TO A NAIL AND ALSO THE PLACE OF
BEGINNING.

THE SAME CONTAINING 9.57 ACRES OF LAND, MORE OR LESS, AND
SUBJECT TO ALL LEGAL HIGHWAYS AND EASEMENTS OF RECORD.

SURVEY BY KENNETH D. JENKINS, REGISTERED SURVEYOR #5458

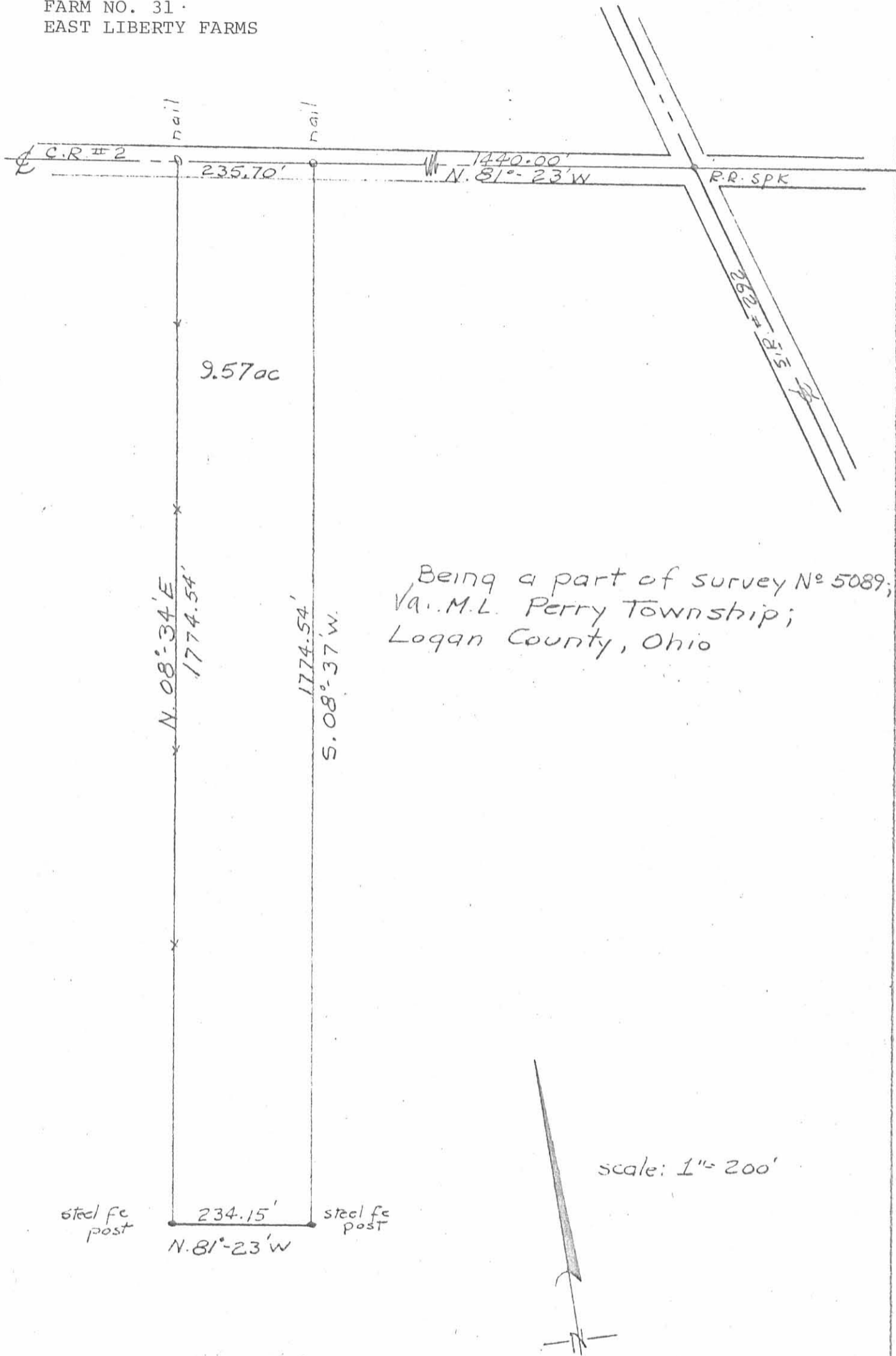
SEPTEMBER, 1972



KDJ:gy



FARM NO. 31
EAST LIBERTY FARMS



Being a part of survey N° 5089;
Va. M.L. Perry Township;
Logan County, Ohio

scale: 1" = 200'

survey by
Kenneth D. Vandeman # 5-5458
sept. 1972

INDEXED ON MAP
5159 27P

2-6-74

EXHIBIT "A"
FARM NO. 32
EAST LIBERTY FARMS

#32

KENNETH D. JENKINS & ASSOCIATES
LAND SURVEYORS & CIVIL ENGINEERS
112 EAST HIGH STREET - ASHLEY, OHIO
(614) 747-3122

BEING A PART OF SURVEY #5089, VIRGINIA MILITARY LANDS;
PERRY TOWNSHIP, LOGAN COUNTY, OHIO AND MORE PARTICULARLY DESCRIBED
AS FOLLOWS:

COMMENCING AT A RAILROAD SPIKE IN THE INTERSECTION OF STATE
ROUTE #292, AND COUNTY ROAD #2; THENCE NORTH $81^{\circ}-23'-00''$ WEST,
ALONG CENTER OF COUNTY ROAD #2, A DISTANCE OF 1675.70 FEET TO A NAIL;
THENCE SOUTH $08^{\circ}-34'-00''$ WEST, A DISTANCE OF 1633.20 FEET TO
A STEEL FENCE POST AND ALSO THE PLACE OF BEGINNING; THENCE CONTIN-
UING ON SAME BEARING, A DISTANCE OF 141.34 FEET TO A STEEL FENCE
POST; THENCE SOUTH $16^{\circ}-00'-37''$ WEST, A DISTANCE OF 71.86 FEET
TO A STEEL FENCE POST; THENCE NORTH $85^{\circ}-27'-00''$ WEST, A DISTANCE
OF 1802.38 FEET TO A NAIL ON TOWNSHIP ROAD #129; THENCE NORTH
 $02^{\circ}-24'-00''$ WEST, ALONG CENTER OF SAID TOWNSHIP ROAD #129, A
DISTANCE OF 135.00 FEET TO A NAIL; THENCE SOUTH $85^{\circ}-4'-00''$
EAST, A DISTANCE OF 73.25 FEET TO A WOOD POST; THENCE NORTH $00^{\circ}-55'-$
 $00''$ EAST, A DISTANCE OF 78.10 FEET TO A WOOD POST; THENCE SOUTH
 $85^{\circ}-27'-00''$ EAST, A DISTANCE OF 1767.15 FEET TO A STEEL FENCE
POST AND ALSO THE PLACE OF BEGINNING.

THE SAME CONTAINING 8.76 ACRES OF LAND, MORE OR LESS, AND
SUBJECT TO ALL LEGAL HIGHWAYS AND EASEMENTS OF RECORD.

SURVEY BY KENNETH D. JENKINS, REGISTERED SURVEYOR #5458

SEPTEMBER, 1972

KDJ:cy



INDEXED ON MAP
5159 26D

Being a part of survey N: 5089;
Va. M.L Perry Township; Logan
County, Ohio

EXHIBIT "B"
FARM NO. 32
EAST LIBERTY FARMS
JOHN P. METZLER AND
VICKI W. METZLER

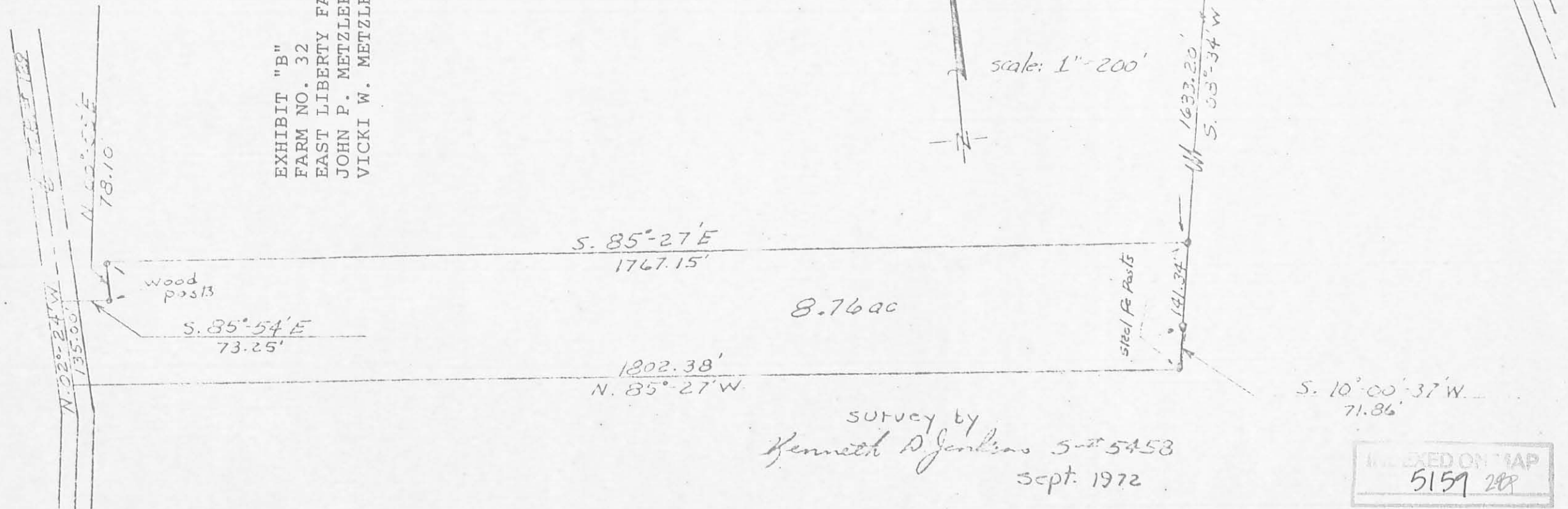


EXHIBIT "A"
SCHOFIELD

#33

KENNETH D. JENKINS & ASSOCIATES
LAND SURVEYORS & CIVIL ENGINEERS
112 EAST HIGH STREET - ASHLEY, OHIO
(514) 747-3122

VIRGINIA
BEING A PART OF SURVEYS #5089; 5091; ~~UNITED STATES~~ MILITARY
LANDS; PERRY TOWNSHIP; LOGAN COUNTY, OHIO AND MORE PARTICULARLY
DESCRIBED AS FOLLOWS:

COMMENCING AT A RAILROAD SPIKE IN THE INTERSECTION OF STATE
ROUTE #292, AND COUNTY ROAD #2; THENCE NORTH $81^{\circ}-23'-00''$ WEST,
ALONG THE CENTER OF SAID COUNTY ROAD #2, A DISTANCE OF 1675.70
FEET TO A NAIL; THENCE SOUTH $08^{\circ}-34'-00''$ WEST, A DISTANCE OF
1774.54 FEET TO A STEEL FENCE POST; THENCE SOUTH $10^{\circ}-00'-37''$
WEST, A DISTANCE OF 71.86 FEET TO A STEEL FENCE POST AND ALSO
THE PLACE OF BEGINNING; THENCE CONTINUING ON SAME BEARING, A
DISTANCE OF 200.65 FEET TO A STEEL FENCE POST; THENCE NORTH
 $85^{\circ}-27'-00''$ WEST, A DISTANCE OF 1782.89 FEET TO A NAIL ON THE
CENTER OF TOWNSHIP ROAD #129; THENCE NORTH $07^{\circ}-11'-00''$ EAST,
ALONG CENTER OF SAID TOWNSHIP ROAD #129, A DISTANCE OF 142.81
FEET TO A NAIL; THENCE NORTH $02^{\circ}-24'-00''$ WEST, ALONG CENTER OF
SAID TOWNSHIP ROAD #129, A DISTANCE OF 57.50 FEET TO A NAIL;
THENCE SOUTH $85^{\circ}-27'-00''$ EAST, A DISTANCE OF 1802.38 FEET TO
A STEEL FENCE POST AND ALSO THE PLACE OF BEGINNING.

THE SAME CONTAINING 8.20 ACRES OF LAND, MORE OR LESS, AND
SUBJECT TO ALL LEGAL HIGHWAYS AND EASEMENTS OF RECORD. (APPROXIMATELY
2.52 ACRES IN SURVEY #5089.)

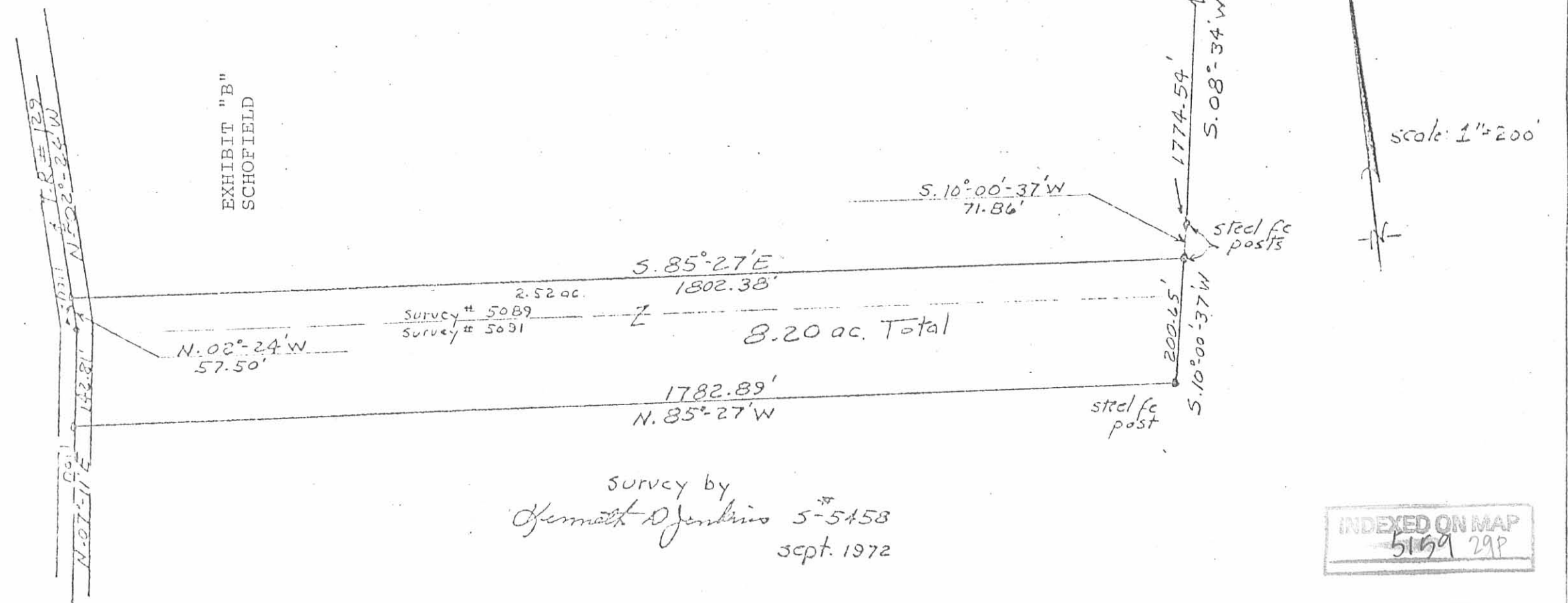
SURVEY BY KENNETH D. JENKINS, REGISTERED SURVEYOR #5458

INDEXED ON MAP
5159 29 D

SEPTEMBER, 1972

Kenneth D. Jenkins

VA, Being a part of surveys N^o 5089; 5091;
XXX M-L.; Perry Township; Logan County, Ohio



Survey by
Oermath Jenkins 5-5458
sept. 1972

INDEXED ON MAP
5169 29P

EXHIBIT "A"
SCHOFIELD

#34.

KENNETH D. JENKINS & ASSOCIATES
LAND SURVEYORS & CIVIL ENGINEERS
112 EAST HIGH STREET - ASHLEY, OHIO
(614) 747-3122

VIRGINIA

BEING A PART OF SURVEY #5091; ~~UNITED STATES~~ MILITARY LANDS;
PERRY TOWNSHIP; LOGAN COUNTY, OHIO AND MORE PARTICULARLY
DESCRIBED AS FOLLOWS:

COMMENCING AT A RAILROAD SPIKE IN THE INTERSECTION OF STATE
ROUTE #292, AND COUNTY ROAD #2; THENCE NORTH $81^{\circ}-23'-00''$ WEST,
ALONG THE CENTER OF SAID COUNTY ROAD #2, A DISTANCE OF 1675.70
FEET TO A NAIL; THENCE SOUTH $08^{\circ}-34'-00''$ WEST, A DISTANCE OF
1774.54 FEET TO A STEEL FENCE POST; THENCE SOUTH $10^{\circ}-00'-37''$
WEST, A DISTANCE OF 272.51 FEET TO A STEEL FENCE POST AND ALSO
THE PLACE OF BEGINNING; THENCE CONTINUING ON SAME BEARING,
A DISTANCE OF 200.91 FEET TO A STEEL FENCE POST; THENCE NORTH
 $85^{\circ}-27'-00''$ WEST, A DISTANCE OF 1772.97 FEET TO A NAIL ON THE
CENTER OF TOWNSHIP ROAD #129; THENCE NORTH $07^{\circ}-11'-00''$ EAST,
ALONG CENTER OF SAID TOWNSHIP ROAD #129, A DISTANCE OF 200.21
FEET TO A NAIL; THENCE SOUTH $85^{\circ}-27'-00''$ EAST, A DISTANCE OF
1782.89 FEET TO A STEEL FENCE POST AND ALSO THE PLACE OF
BEGINNING.

THE SAME CONTAINING 8.16 ACRES OF LAND, MORE OR LESS, AND
SUBJECT TO ALL LEGAL HIGHWAYS AND EASEMENTS OF RECORD.

SURVEY BY KENNETH D. JENKINS, REGISTERED SURVEYOR #5458

SEPTEMBER, 1972

Kenneth D. Jenkins

INDEXED ON MAP
5159 300

Being a part of survey No 5091; ~~XXXS~~ M.L.
 Perry Township; Logan County, Ohio

Survey by
 Kenneth D Jenkins 5-th 5458
 Sept. 1972

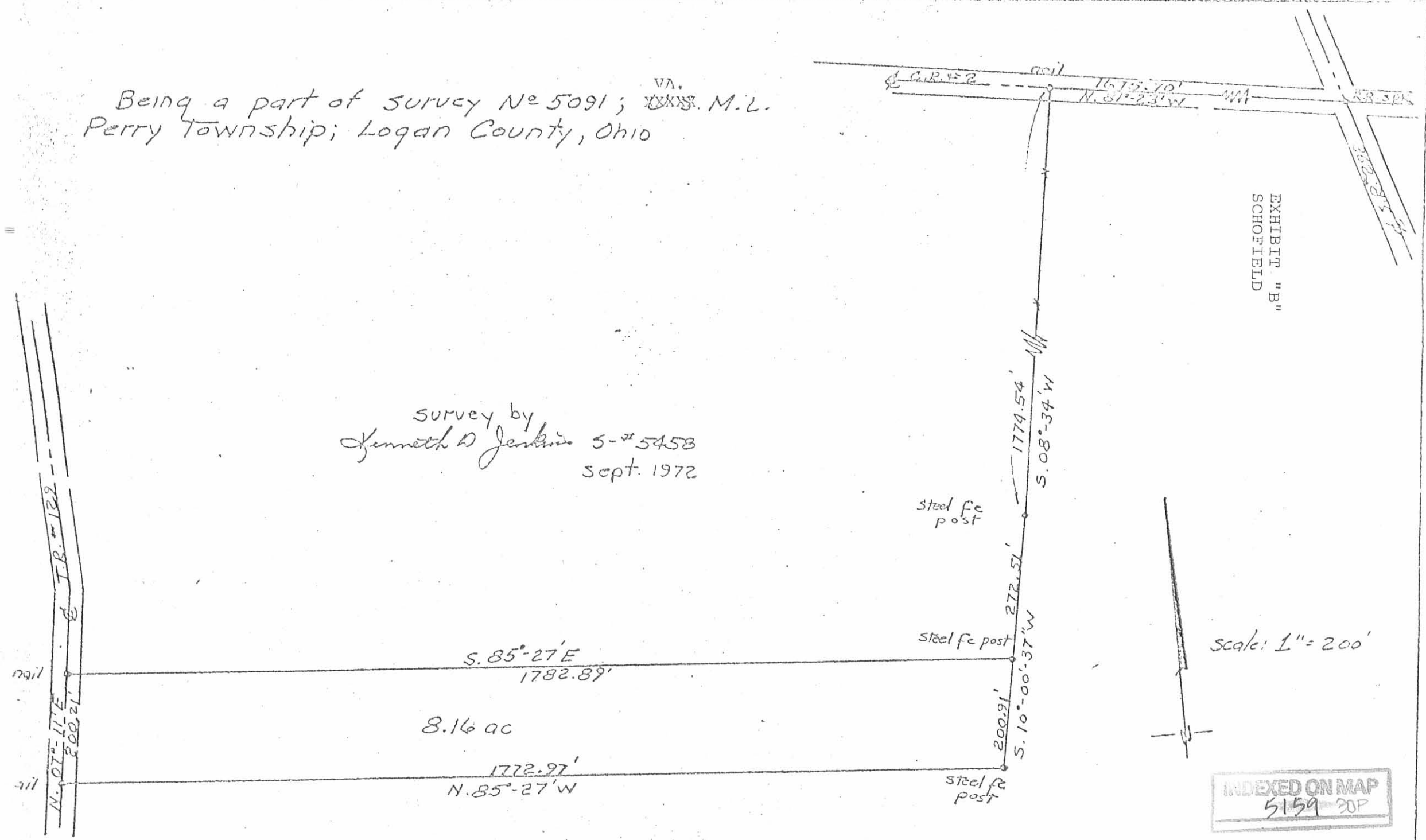


EXHIBIT "B"
 SCHOFIELD

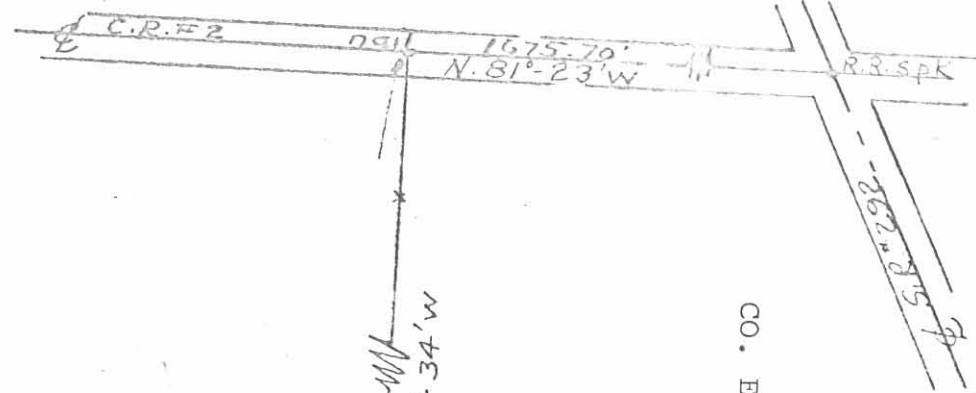
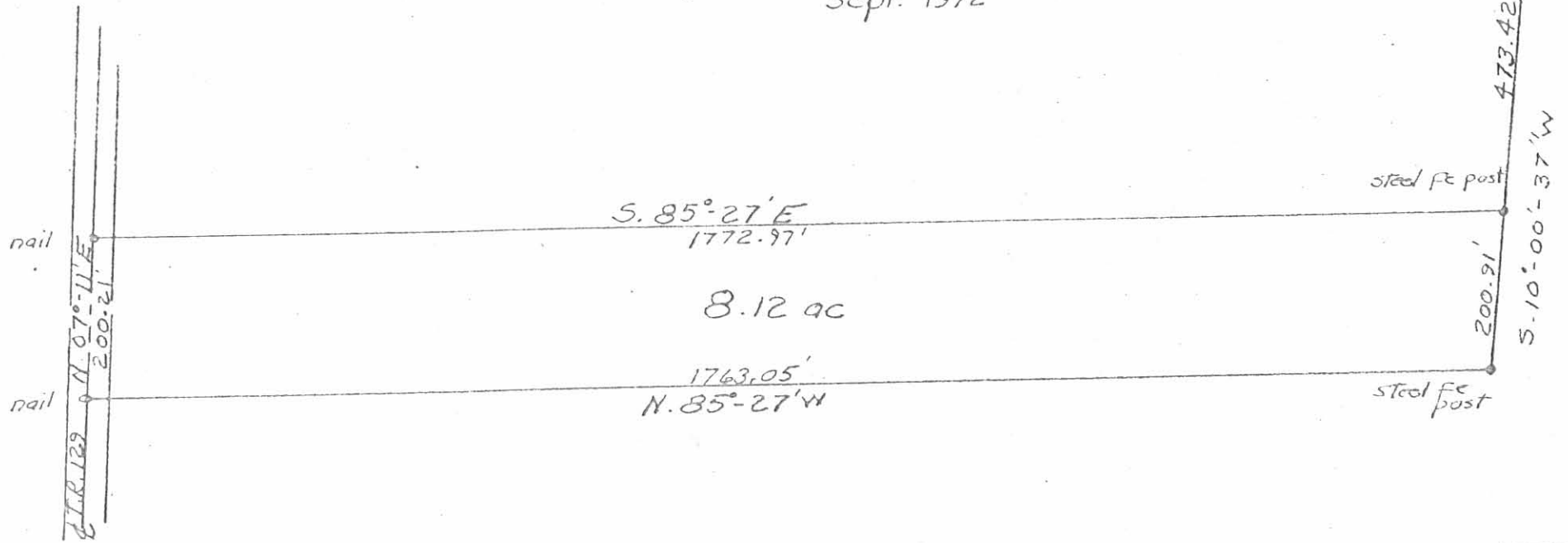
Scale: 1" = 200'

INDEXED ON MAP
 5159 20P

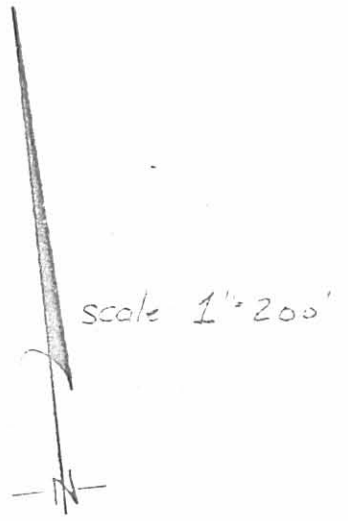
Farm #35

Being a part of Survey N^o 5091; ^{VA.} ~~XXXX~~ M. L.
Perry Township; Logan County, Ohio

Survey by
Kenneth D Jenkins S-#5458
Sept. 1972



CO. ENGINEER'S COPY



INDEXED ON MAP
5159 31.P

EXHIBIT "A"
HOATLAND

#35.

KENNETH D. JENKINS & ASSOCIATES
LAND SURVEYORS & CIVIL ENGINEERS
112 EAST HIGH STREET - ASHLEY, OHIO
(614) 747-3122

VIRGINIA
BEING A PART OF SURVEY #5091; ~~UNITED STATES~~ MILITARY LANDS;
PERRY TOWNSHIP; LOGAN COUNTY, OHIO AND MORE PARTICULARLY DESCRIBED
AS FOLLOWS:

COMMENCING AT A RAILROAD SPIKE IN THE INTERSECTION OF STATE
ROUTE #292, AND COUNTY ROAD #2; THENCE NORTH $81^{\circ}-23'-00''$ WEST,
ALONG CENTER OF SAID COUNTY ROAD #2, A DISTANCE OF 1675.70 FEET
TO A NAIL; THENCE SOUTH $08^{\circ}-34'-00''$ WEST, A DISTANCE OF 1774.54
FEET TO A STEEL FENCE POST; THENCE SOUTH $10^{\circ}-00'-37''$ WEST, A
DISTANCE OF 674.33 FEET TO A STEEL FENCE POST AND ALSO THE PLACE
OF BEGINNING; THENCE CONTINUING ON SAME BEARING, A DISTANCE OF
200.91 FEET TO A STEEL FENCE POST; THENCE NORTH $85^{\circ}-27'-00''$ WEST,
A DISTANCE OF 1753.13 FEET TO A NAIL ON THE CENTER OF TOWNSHIP
ROAD #129; THENCE NORTH $07^{\circ}-11'-00''$ EAST, ALONG CENTER OF SAID
TOWNSHIP ROAD #129, A DISTANCE OF 200.21 FEET TO A NAIL; THENCE
SOUTH $85^{\circ}-27'-00''$ EAST, A DISTANCE OF 1763.05 FEET TO A STEEL
FENCE POST AND ALSO THE PLACE OF BEGINNING.

THE SAME CONTAINING 8.07 ACRES OF LAND, MORE OR LESS,
AND SUBJECT TO ALL LEGAL HIGHWAYS AND EASEMENTS OF RECORD.

SURVEY BY KENNETH D. JENKINS, REGISTERED SURVEYOR #5458

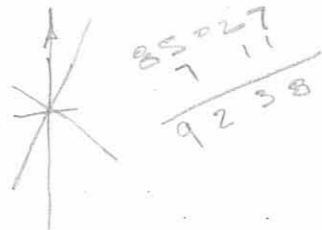
SEPTEMBER, 1972

Kenneth D. Jenkins

KDJ:gy

INDEXED ON MAP
5159 32D

Being a part of survey N^o 5091; VA. ~~Y.M.S.M.L.~~;
 Perry Township; Logan County, Ohio



survey by
 Kenneth D Jenkins S-#5458
 sept 1972

C.T.R. 129
 N. 07°-11' E nail
 200.21'

EXHIBIT "B"
 HOATLAND

92°38'

92°38'

8.07 ac

5.85°-27' E
 1763.05'

1753.13'
 N. 85°-27' W

steel fc post

steel fc post

674.33'

200.91'
 5.10°-00'-37" W

1774.54'
 5.08°-34' W

steel fc post

C.R. #2 nail 1675.70'
 N. 81°-23' W

R.R. SPK
 262.25' S

scale 1"=200'



INDEXED ON MAP
 5159 328

#37
EXHIBIT "A"

HOATLAND

#37.

KENNETH D. JENKINS & ASSOCIATES
LAND SURVEYORS & CIVIL ENGINEERS
112 EAST HIGH STREET - ASHLEY, OHIO
(614) 747-3122

Virginia

BEING A PART OF SURVEY #5091; ~~XINXINXSTATES~~ MILITARY LANDS;
PERRY TOWNSHIP; LOGAN COUNTY, OHIO AND MORE PARTICULARLY DESCRIBED AS FOLLOWS:

COMMENCING AT A RAILROAD SPIKE IN THE INTERSECTION OF STATE ROUTE #292, AND COUNTY ROAD #2; THENCE NORTH $81^{\circ}-23'-00''$ WEST, ALONG THE CENTER OF SAID COUNTY ROAD #2, A DISTANCE OF 1675.70 FEET TO A NAIL; THENCE SOUTH $08^{\circ}-34'-00''$ WEST, A DISTANCE OF 1774.54 FEET TO A STEEL FENCE POST; THENCE SOUTH $10^{\circ}-00'-37''$ WEST, A DISTANCE OF 875.24 FEET TO A STEEL FENCE POST AND ALSO THE PLACE OF BEGINNING; THENCE CONTINUING ON SAME BEARING, A DISTANCE OF 200.91 FEET TO A STEEL FENCE POST; THENCE NORTH $85^{\circ}-27'-00''$ WEST, A DISTANCE OF 1743.21 FEET TO A NAIL ON THE CENTER OF TOWNSHIP ROAD #129; THENCE NORTH $07^{\circ}-11'-00''$ EAST, ALONG CENTER OF SAID TOWNSHIP ROAD #129, A DISTANCE OF 200.21 FEET TO A NAIL; THENCE SOUTH $85^{\circ}-27'-00''$ EAST, A DISTANCE OF 1753.13 FEET TO A STEEL FENCE POST AND ALSO THE PLACE OF BEGINNING.

THE SAME CONTAINING 8.03 ACRES OF LAND, MORE OR LESS, AND SUBJECT TO ALL LEGAL HIGHWAYS AND EASEMENTS OF RECORD.

SURVEY BY KENNETH D. JENKINS, REGISTERED SURVEYOR #5458

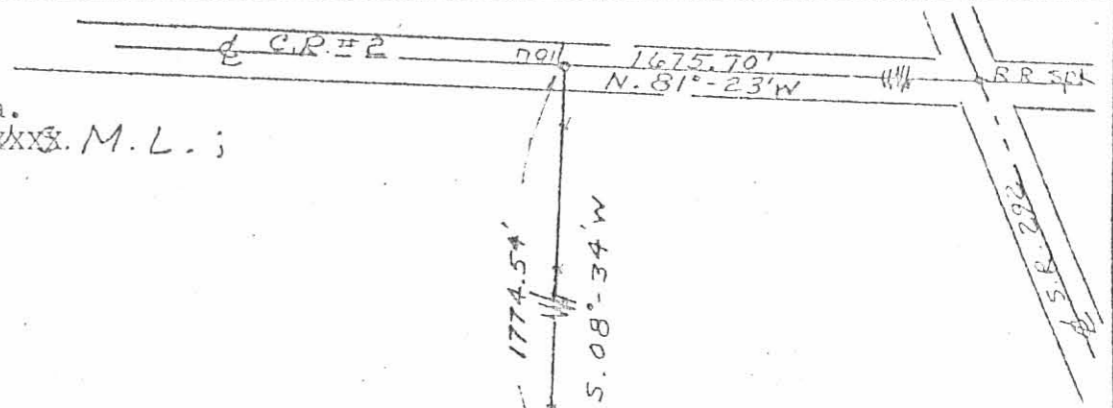
SEPTEMBER, 1972

Kenneth D. Jenkins


KDJ:gy



Being a part of Survey No 5091; ^{Va.} ~~xxxx~~ M.L.;
Perry Township; Logan County, Ohio



Survey by
Hennel W Jenkins S# 5458
Sept. 1972



5.85°-27'E
1753.13'

8.03 ac.

1743.21'
N. 85°-27'W

steel fc post

875.24'

200.91'

steel fc post

5.10°-00'-37" W

1774.54'

steel fc post

5.08°-34' W

Scale 1" = 200'

INDEXED ON MAP
5159 33P

EXHIBIT "A"
HOATLAND

#38.

KENNETH D. JENKINS & ASSOCIATES
LAND SURVEYORS & CIVIL ENGINEERS
112 EAST HIGH STREET - ASHLEY, OHIO
(614) 747-3122

Virginia
BEING A PART OF SURVEY #5091; ~~UNITED STATES~~ MILITARY LANDS;
PERRY TOWNSHIP; LOGAN COUNTY, OHIO AND MORE PARTICULARLY
DESCRIBED AS FOLLOWS:

COMMENCING AT A RAILROAD SPIKE IN THE INTERSECTION OF STATE
ROUTE #292, AND COUNTY ROAD #2; THENCE NORTH $81^{\circ}-23'-00''$ WEST,
ALONG CENTER OF SAID COUNTY ROAD #2, A DISTANCE OF 1675.70
FEET TO A NAIL; THENCE SOUTH $08^{\circ}-34'-00''$ WEST, A DISTANCE OF
1774.54 FEET TO A STEEL FENCE POST; THENCE SOUTH $10^{\circ}-00'-37''$
WEST, A DISTANCE OF 1076.15 FEET TO A STEEL FENCE POST AND
ALSO THE PLACE OF BEGINNING; THENCE CONTINUING ON SAME BEARING,
A DISTANCE OF 200.91 FEET TO A STEEL FENCE POST; THENCE NORTH
 $85^{\circ}-27'-00''$ WEST, A DISTANCE OF 1733.29 FEET TO A NAIL ON THE
CENTER OF TOWNSHIP ROAD #129; THENCE NORTH $07^{\circ}-11'-00''$ EAST,
ALONG CENTER OF SAID TOWNSHIP ROAD #129, A DISTANCE OF 200.21
FEET TO A NAIL; THENCE SOUTH $85^{\circ}-27'-00''$ EAST, A DISTANCE OF
1743.21 FEET TO A STEEL FENCE POST AND ALSO THE PLACE OF
BEGINNING.

THE SAME CONTAINING 7.98 ACRES OF LAND, MORE OR LESS,
AND SUBJECT TO ALL LEGAL HIGHWAYS AND EASEMENTS OF RECORD.

SURVEY BY KENNETH D. JENKINS, REGISTERED SURVEYOR #5458

SEPTEMBER, 1972

Kenneth D. Jenkins

INDEXED ON MAP
5159 34D

Being a part of Survey N^o 5091; ^{Va.} ~~W.L.~~ M.L.;
Perry Township; Logan County, Ohio

Survey by
Kenneth D Jenkins S-#5458
Sept. 1972

EXHIBIT "B"
HOATLAND

N. 07°-11'E
rail 200.31' I.R. 129

7.98 ac

S. 85°-27'E
1743.21'

1733.29'
N. 85°-27'W

steel fe post

200.91'

S. 10°-00'-37'W

1076.15'

steel fe post

1774.54'

S. 28°-34'W

C.R.#2
1475.70'
N. 81°-23'W

I.R. spk

S.I.R. 222

scale 1"=200'



INDEXED ON MAP
5159 34P

EXHIBIT "A"

HOATLAND

#39.

KENNETH D. JENKINS & ASSOCIATES

LAND SURVEYORS & CIVIL ENGINEERS
112 EAST HIGH STREET - ASHLEY, OHIO
(614) 747-3122

Virginia

BEING A PART OF SURVEY #5091; ~~UNITED STATES~~ MILITARY LANDS;
PERRY TOWNSHIP; LOGAN COUNTY, OHIO AND MORE PARTICULARLY
DESCRIBED AS FOLLOWS:

COMMENCING AT A RAILROAD SPIKE IN THE INTERSECTION OF STATE
ROUTE #292, AND COUNTY ROAD #2; THENCE NORTH $81^{\circ}-23'-00''$ WEST,
ALONG CENTER OF SAID COUNTY ROAD #2, A DISTANCE OF 1675.70 FEET
TO A NAIL; THENCE SOUTH $08^{\circ}-34'-00''$ WEST, A DISTANCE OF 1774.54
FEET TO A STEEL FENCE POST; THENCE SOUTH $10^{\circ}-00'-37''$ WEST, A
DISTANCE OF 1277.06 FEET TO A STEEL FENCE POST AND ALSO THE
PLACE OF BEGINNING; THENCE CONTINUING ON SAME BEARING, A
DISTANCE OF 200.91 FEET TO A STEEL FENCE POST; THENCE NORTH
 $85^{\circ}-27'-00''$ WEST, A DISTANCE OF 1794.96 FEET TO A NAIL ON THE
CENTER OF TOWNSHIP ROAD #129; THENCE NORTH $40^{\circ}-54'-00''$ EAST,
ALONG CENTER OF SAID TOWNSHIP ROAD #129, A DISTANCE OF 128.83 FEET
TO A NAIL; THENCE NORTH $07^{\circ}-11'-00''$ EAST, ALONG CENTER OF SAID
TOWNSHIP ROAD #129, A DISTANCE OF 96.34 FEET TO A NAIL; THENCE
SOUTH $85^{\circ}-27'-00''$ EAST, A DISTANCE OF 1733.29 FEET TO A STEEL
FENCE POST AND ALSO THE PLACE OF BEGINNING.

THE SAME CONTAINING 8.02 ACRES OF LAND, MORE OR LESS, AND
SUBJECT TO ALL LEGAL HIGHWAYS AND EASEMENTS OF RECORD.

SURVEY BY KENNETH D. JENKINS, REGISTERED SURVEYOR #5458

SEPTEMBER, 1972

Kenneth D. Jenkins

KDJ:ev

INDEXED ON MAP
9159 35D

Shows a part of survey N^o 5091; ^{Va.} ~~XXXX~~ M. L.;
Perry Township; Logan County, Ohio

EXHIBIT "B"
HOATLAND

Survey by
Kenneth W. Jenkins S-#5458
Sept. 1972

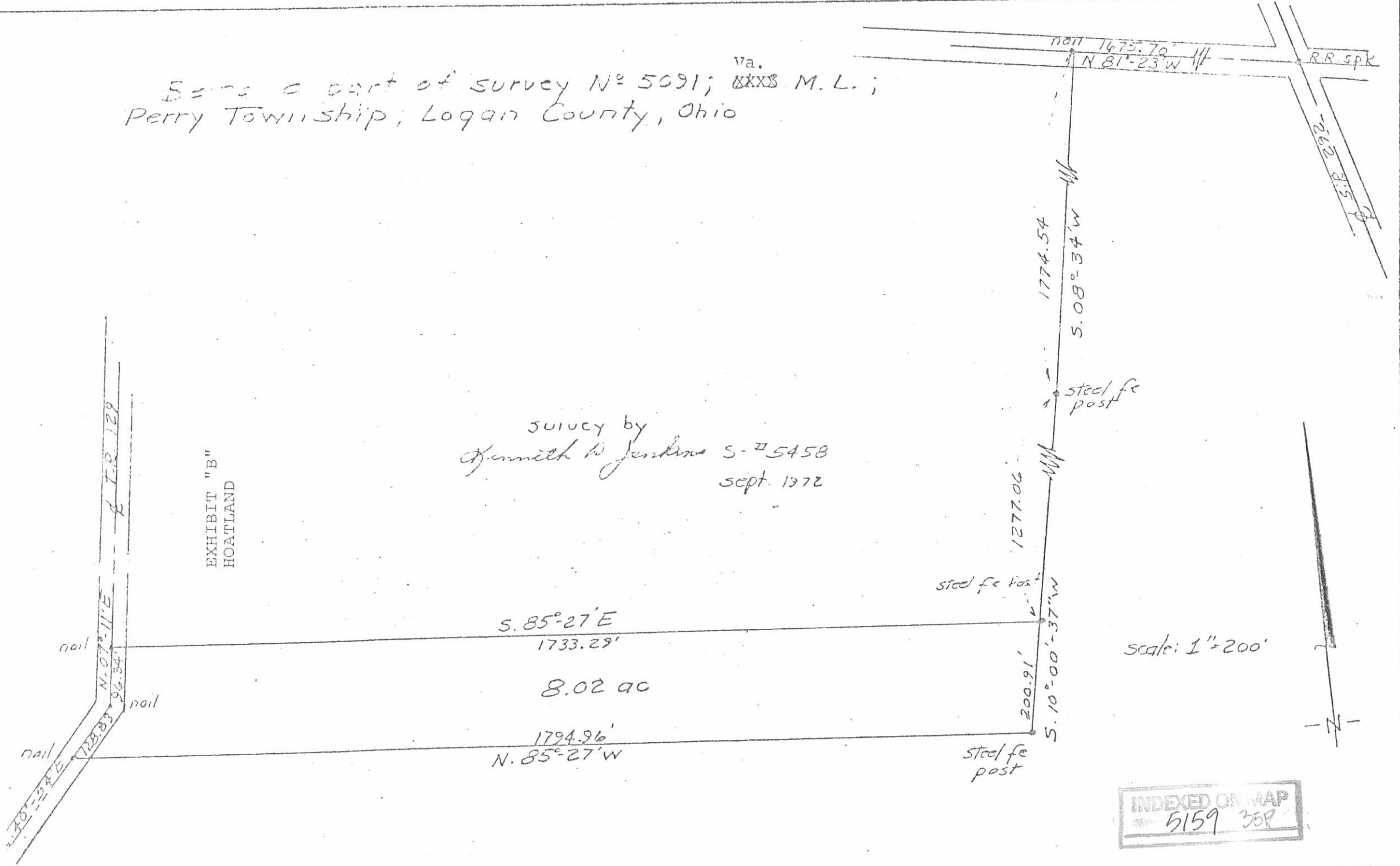


EXHIBIT "A"

FARM NO. 40

Raymond O. Boudrie and Helen P. Boudrie.

#40.

KENNETH D. JENKINS & ASSOCIATES
LAND SURVEYORS & CIVIL ENGINEERS
112 EAST HIGH STREET - ASHLEY, OHIO
(614) 747-3122

BEING A PART OF SURVEY #5091; Virginia MILITARY LANDS;
PERRY TOWNSHIP; LOGAN COUNTY, OHIO AND MORE PARTICULARLY DESCRIBED
AS FOLLOWS:

COMMENCING AT A RAILROAD SPIKE IN THE INTERSECTION OF STATE
ROUTE #292, AND COUNTY ROAD #2; THENCE NORTH $81^{\circ}-23'-00''$ WEST,
ALONG THE CENTER OF SAID COUNTY ROAD #2, A DISTANCE OF 1675.70
FEET TO A NAIL; THENCE SOUTH $08^{\circ}-34'-00''$ WEST, A DISTANCE OF
1774.54 FEET TO A STEEL FENCE POST; THENCE SOUTH $10^{\circ}-00'-37''$
WEST, A DISTANCE OF 1477.97 FEET TO A STEEL FENCE POST AND ALSO
THE PLACE OF BEGINNING; THENCE CONTINUING ON SAME BEARING, A
DISTANCE OF 368.03 FEET TO A STEEL FENCE POST; THENCE NORTH
 $84^{\circ}-17'-00''$ WEST, A DISTANCE OF 2000.00 FEET TO A NAIL ON THE
CENTER OF TOWNSHIP ROAD #129; THENCE NORTH $40^{\circ}-54'-00''$ EAST,
ALONG CENTER OF SAID TOWNSHIP ROAD #129, A DISTANCE OF 404.29
FEET TO A NAIL; THENCE SOUTH $85^{\circ}-27'-00''$ EAST, A DISTANCE OF
1794.96 FEET TO A STEEL FENCE POST AND ALSO THE PLACE OF
BEGINNING.

THE SAME CONTAINING 15.13 ACRES OF LAND, MORE OR LESS,
AND SUBJECT TO ALL LEGAL HIGHWAYS AND EASEMENTS OF RECORD.

SURVEY BY KENNETH D. JENKINS, REGISTERED SURVEYOR #5458

SEPTEMBER, 1972

Kenneth D. Jenkins

KDJ:gy

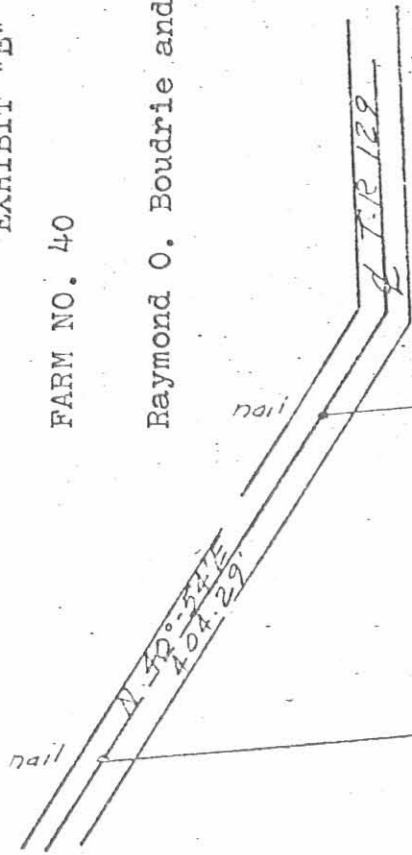
EXHIBIT "A"

INDEXED ON MAP
5159 3/6D

EXHIBIT "B"

FARM NO. 40

Raymond O. Boudrie and Helen P. Boudrie



Being a part of survey N^o 5091; Va. M.L.
 Perry Township; Logan County, Ohio

Survey by
 Kenneth D Jenkins S-^F5458
 Sept. 1972

$S. 85^{\circ}-27'E$
 1794.96'

15.13 ac

2000.00'
 $N. 84^{\circ}-17'W$

steel fc post

steel fc post

368.03'
 $S. 10^{\circ}-00'-37''W$

1477.97'

1774.54'
 $S. 08^{\circ}-34'W$

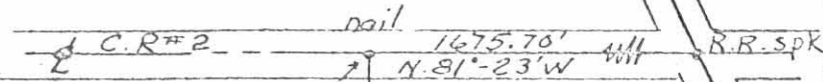
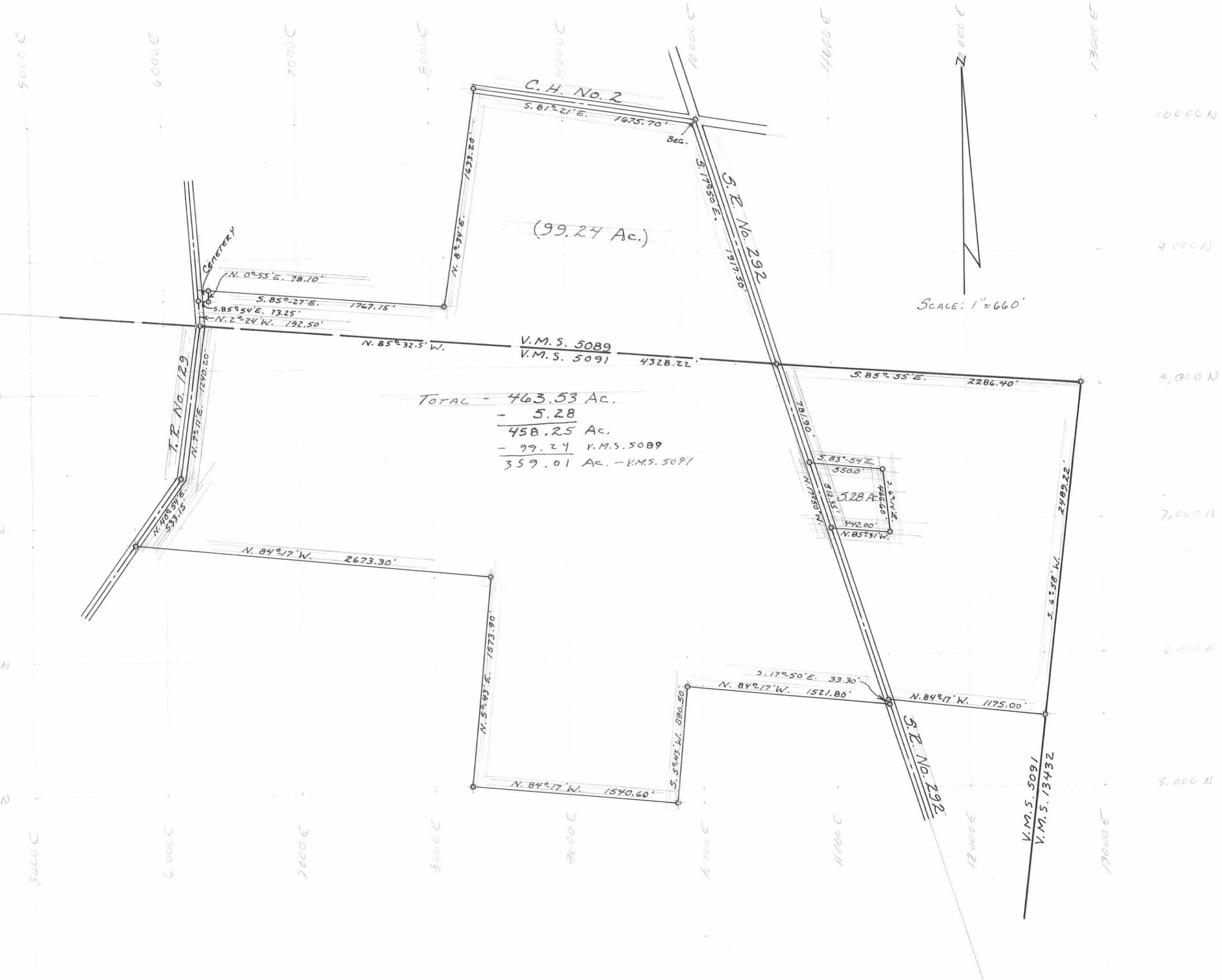


EXHIBIT "B"

scale: 1"=200'

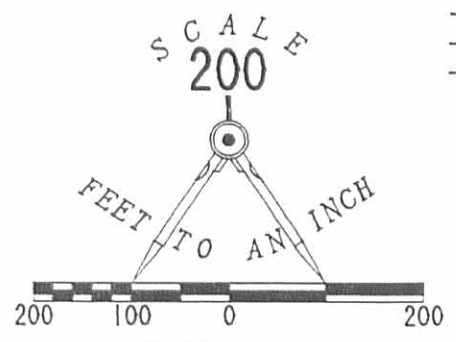
INDEXED ON MAP
 5159 368



TOTAL - 463.53 Ac.
 - 5.28
 458.25 Ac.
 - 99.24 V.M.S. 5089
 359.01 Ac. - V.M.S. 5091

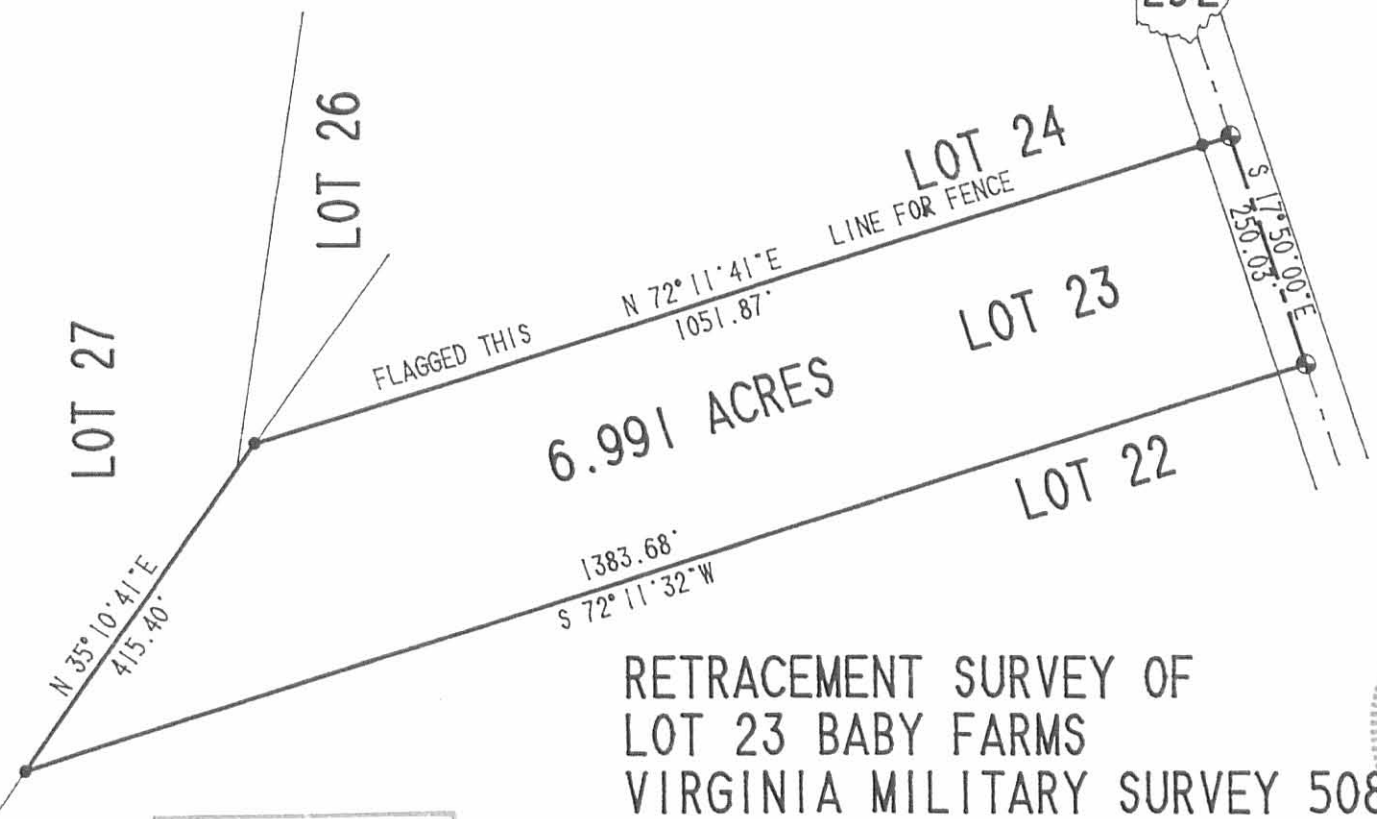
SCALE: 1" = 660'

SURVEYED MAP
 5159 31P



LEGEND

- 5/8" I. ROD FOUND
- ⊕ RAILROAD SPIKE SET
- 5/8" I. ROD SET



292

SURVEYED BY:

JEFFREY I. LEE
6359
REGISTERED PROFESSIONAL SURVEYOR

JEFFREY I. LEE
PROFESSIONAL SURVEYOR 6359
MARCH 24, 1992

LEE SURVEYING & MAPPING CO.

143 East Columbus Avenue
BELLEFONTAINE, OHIO 43311
(513) 593-7335

ORIGINAL STAMP IN GREEN

DISK 69 CARNAHAN

L 1982-5

INDEXED ON MAP
515938P

RETRACEMENT SURVEY OF
LOT 23 BABY FARMS
VIRGINIA MILITARY SURVEY 5089
PERRY TOWNSHIP
LOGAN COUNTY, OHIO

REC'D 7-3-01 SMY OK ✓

Lee Surveying and Mapping Co., Inc.

Land Surveys • Topography • Subdivisions • Construction Layout

117 N. Madriver St.
Bellefontaine OH 43311



Phone: (937) 593-7335
Fax: (937) 593-7444

ROSEBROOK 1.193 ACRES

Lying in Virginia Military Survey 5089, Perry Township, Logan County, Ohio.

Being out of the Sandy Rosebrook 6.39 acre tract as deeded and described in Official Record 308, Page 136, Tract I of the Logan County Records of Deeds and being more particularly described as follows:

Beginning at a 5/8 inch iron rod found at the intersection of the center-lines of County Highway 2 and Ohio Route 292.

THENCE, with the center-line of Ohio Route 292 (60 feet wide), S 17°-50'-00" E, a distance of 400.23 feet to a railroad spike set at the TRUE POINT OF BEGINNING.

THENCE, with the center-line of Ohio Route 292, S 17°-50'-00" E, a distance of 311.79 feet to a railroad spike found.


THENCE, with the north line of the Frank E. Wolf 6.99 acre tract (O.R. 202, Pg. 828), S 72°-11'-49" W, a distance of 333.36 feet to a 5/8 inch iron rod set, passing a 5/8 inch iron rod found at 29.99 feet.

THENCE, N 29°-05'-54" E, a distance of 456.32 feet to the point of beginning, passing a 5/8 inch iron rod set at 415.26 feet.

Containing 1.193 acres of which 0.205 acre is within the highway right-of-way.

The basis for bearings is the center-line of Ohio Route 292, being S 17°-50'-00" E, and all other bearings are from angles and distances measured in a field survey by Lee Surveying and Mapping Co., Inc. on June 22, 2001.

Description prepared by:


Jeffrey I. Lee
Professional Surveyor 6359
June 22, 2001



L-3175

ORIGINAL STAMP IN GREEN

INDEXED ON MAP
5159 39D

REC'D 7-3-01 *SMY OK*

COUNTY HIGHWAY 2 (60')

ANDREW R. WHITFORD AND
MICHELLE D. WHITFORD
5.29 ACRES
O.R. 265, PG. 777

SANDY ROSEBROOK
5.21 ACRES
O.R. 308, PG. 136
TRACT II

SANDY ROSEBROOK
6.39 ACRES
O.R. 308, PG. 136
TRACT I

FRANK E. WOLF AND
BEVERLY A. WOLF
6.99 ACRES
O.R. 202, PG. 828

INDEXED ON MAP
5159 39P

1.193 ACRES
OF WHICH 0.205 ACRE IS
WITHIN THE HIGHWAY
RIGHT-OF-WAY

(BASIS FOR BEARINGS)
S 17°50'00"E
400.23'

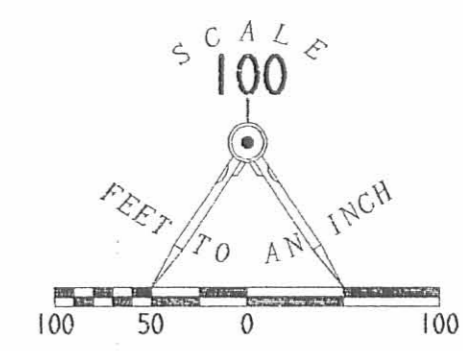
292 (60')

N 29°05'54"E
156.52'

S 17°50'00"E
311.79'

333.36'
S 72°11'49"W

29.99'



- LEGEND
- 5/8 INCH IRON ROD SET
 - 5/8 INCH IRON ROD FOUND
 - ⊕ RAILROAD SPIKE SET
 - ⊗ RAILROAD SPIKE FOUND

**SURVEY OF 1.193 ACRES OUT
OF THE SANDY ROSEBROOK
6.39 ACRE TRACT
OFFICIAL RECORD 308, PAGE 136
VIRGINIA MILITARY SURVEY 5089
PERRY TOWNSHIP
LOGAN COUNTY, OHIO**



ORIGINAL STAMP IN GREEN

SURVEYED BY:
[Signature]
JEFFREY I. LEE
PROFESSIONAL SURVEYOR 6359
JUNE 22, 2001

COPYRIGHT 2001 BY:
LEE SURVEYING & MAPPING CO., INC.
117 North Madriver Street
BELLEFONTAINE, OHIO 43311
(937) 593-7335

D 400 ANDRIX

L-3175-3

Received 12-29-89



Lee Surveying and Mapping Co.



Farm Surveys • Lot Surveys • Topography • Subdivisions • Construction Layout

143 EAST COLUMBUS AVENUE
BELLEFONTAINE, OHIO 43311

(513) 593-7335
(513) 593-5780

CLAYTON M. LEE, P.S.
JEFFREY I. LEE, P.S.

McNAMEE (1.022 ACRES)

Lying in V.M.S. 5091, Perry Township, Logan County, Ohio.

Being out of that 7.96 acre tract in the name of McNamee as deeded in O.R. 16, Page 774, Exhibit 'D', of the Logan County Records of Deeds and being more particularly described as follows:

Beginning at a 'PK' spike set on the center-line of State Route 292, marking the northwest corner of the said 7.96 acres and also being the southwest corner of the Lausecker 23.94 acre tract (Volume 404, Page 263, Tract 3).

THENCE, with the line between said 7.96 acres and the said 23.94 acres, N 72°-10' E, a distance of 296.67 feet to a 1/2" iron rod (set).

THENCE, S 17°-50' E, a distance of 150.00 feet to a 1/2" iron rod (set).

THENCE, S 72°-10' W, a distance of 296.67 feet to a 'PK' spike set on the center-line of State Route 292.

THENCE, with said center-line, N 17°-50' W, a distance of 150.00 feet to the point of beginning.


Containing 1.022 acres.

This description prepared from an actual field survey.

Basis for bearings: Center-line State Route 292 = N 17°-50' W.

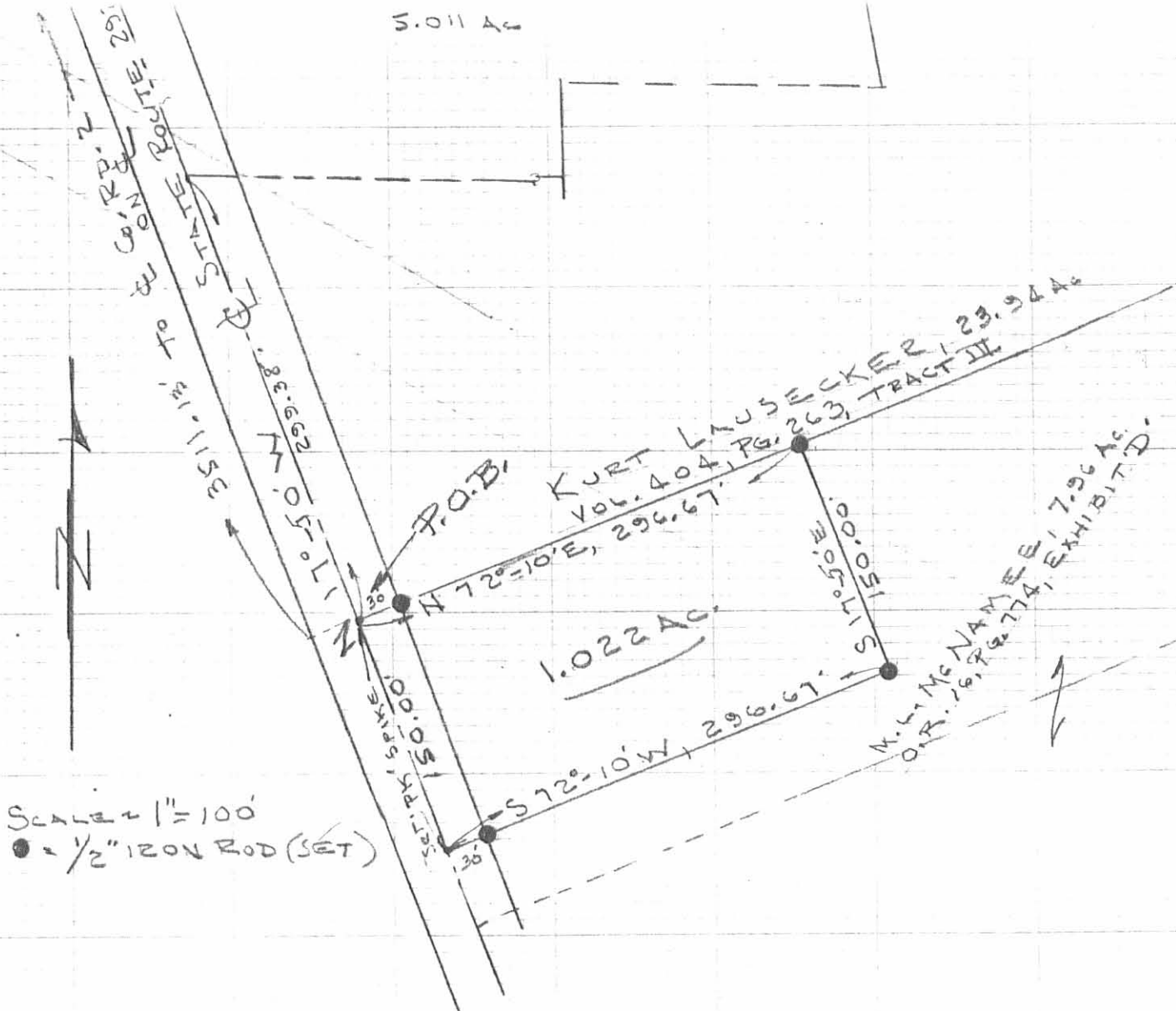
Prepared by:

Clayton M. Lee
Clayton M. Lee
Registered Professional Surveyor No. 6181
November 1, 1989



ORIGINAL STAMP

INDEXED ON MAP
515940D



Scale 1" = 100'
 ● = 1/2" IRON ROD (SET)

SURVEY OF 1.022 ACRE TRACT OUT OF
 THE M. L. McNAMEE 7.96 ACRES (O.R. 16, PG. 774, EXHIBIT D)
 V.M.S. 5091, FERRY TWP, LOGAN COUNTY, OHIO

By: *[Signature]*

LEE REYNOLDS
 REG. SURVEYOR 6359
 NOV. 1, 1989



ORIGINAL STAMP IN GREEN

INDEXED ON MAP
 515940P

L-1760-5

EXHIBIT "A"

KENNETH D. JENKINS & ASSOCIATES

LAND SURVEYORS & CIVIL ENGINEERS
112 EAST HIGH STREET - ASHLEY, OHIO
(614) 747-3122

BEING A PART OF THE SURVEYS NO_s 5089; 5091; VIRGINIA MAILTARY SURVEY; PERRY TOWNSHIP LOGAN COUNTY, OHIO, AND MORE PARTICULARLY DESCRIBED AS FOLLOWS;

COMMENCING AT A RAILROAD SPIKE FOUND AT THE INTERSECTION OF COUNTY ROAD #2, AND STATE ROUTE #292; THENCE WITH THE CENTERLINE OF SAID STATE ROUTE #292; SOUTH $17^{\circ}-50'-00''$ EAST, A DISTANCE OF 1561.14 FEET TO A NAIL, AND ALSO THE PLACE OF BEGINNING; THENCE CONTINUING ON THE SAME BEARING, ALONG SAID CENTER OF THE ROAD, A DISTANCE OF 1400.00 FEET TO A NAIL; THENCE SOUTH $72^{\circ}-10'-00''$ WEST, A DISTANCE OF 1650.00 FEET TO A STEEL FENCE POST; THENCE SOUTH $86^{\circ}-02'-38''$ WEST, A DISTANCE OF 910.33 FEET TO A WOOD POST; THENCE NORTH $84^{\circ}-17'-00''$ WEST, A DISTANCE OF 673.30 FEET TO A STEEL FENCE POST; THENCE NORTH $10^{\circ}-00'-37''$ EAST, A DISTANCE OF 1372.58 FEET TO A STEEL FENCE POST; THENCE SOUTH $89^{\circ}-38'-40''$ EAST, A DISTANCE OF 911.05 FEET TO A STEEL FENCE POST; THENCE NORTH $72^{\circ}-10'-00''$ EAST, A DISTANCE OF 1650.00 FEET TO A NAIL, AND ALSO THE PLACE OF BEGINNING.

THE SAME CONTAINING 92.54 ACRES OF LAND, MORE OR LESS, AND SUBJECT TO ALL LEGAL HIGHWAYS AND EASEMENTS OF RECORD.

SURVEY BY KENNETH D. JENKINS, REGISTERED SURVEYOR #5458

SEPT. 1, 1975

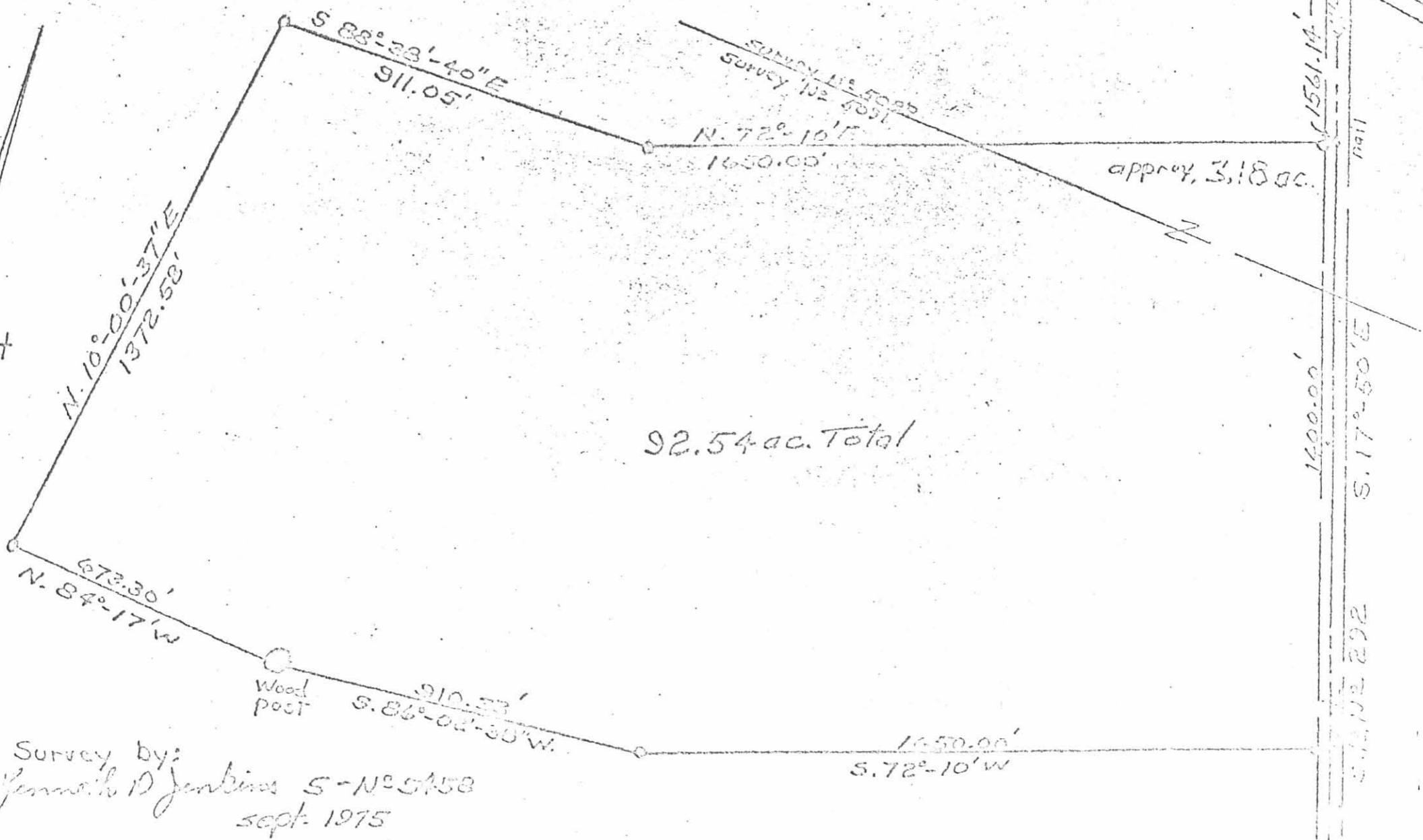
Kenneth D. Jenkins

INDEXED ON MAP
5159 41D

Being a part of Surveys Nos. 5089; 5091;
 V.M.S.; Perry Township; Logan County, Ohio

Scale: 1" = 300'

Legend:
 -| fence post
 --- rail
 -R- spk fd.
 -| wood post



92.54 ac. Total

approx. 3.18 ac.

Survey by:
 Jeremiah D Jenkins S-N° 5458
 sept. 1975

INDEXED ON MAP
 5159 41P

EXHIBIT "C"

DESCRIPTION OF 3.88 ACRE TRACT:

BEING A PART OF VIRGINIA MILITARY SURVEY #5091, PERRY TOWNSHIP, LOGAN COUNTY, STATE OF OHIO; AND MORE PARTICULARLY DESCRIBED AS FOLLOWS:

COMMENCING AT A RAILROAD SPIKE FOUND AT THE INTERSECTION OF COUNTY ROAD #2 AND STATE ROUTE #292;

THENCE NORTH 81 DEGREES, 23 MINUTES, 00 SECONDS WEST; WITH THE CENTER LINE OF COUNTY ROAD #2, A DISTANCE OF 1675.70 FEET TO A P/K NAIL FOUND;

THENCE SOUTH 08 DEGREES, 34 MINUTES, 00 SECONDS WEST; WITH A DIVISION LINE, A DISTANCE OF 1774.54 FEET TO A STEEL FENCE POST FOUND;

THENCE SOUTH 10 DEGREES, 00 MINUTES, 37 SECONDS WEST; WITH A DIVISION LINE, A DISTANCE OF 473.42 FEET TO A STEEL FENCE POST FOUND;

THENCE NORTH 85 DEGREES, 27 MINUTES, 00 SECONDS WEST; WITH A DIVISION LINE, A DISTANCE OF 1772.97 FEET TO A P/K NAIL FOUND IN THE CENTERLINE OF TOWNSHIP ROAD #129;

THENCE SOUTH 07 DEGREES, 11 MINUTES, 00 SECONDS WEST; WITH SAID CENTER LINE, A DISTANCE OF 230.04 FEET TO A P/K NAIL SET AND THE TRUE PLACE OF BEGINNING;

THENCE NORTH 80 DEGREES, 08 MINUTES, 00 SECONDS EAST; CROSSING AN IRON PIN SET AT 26.12 FEET, A TOTAL DISTANCE OF 618.56 FEET TO AN IRON PIN SET;

THENCE SOUTH 07 DEGREES, 11 MINUTES, 00 SECONDS WEST; A DISTANCE OF 362.66 FEET TO AN IRON PIN SET;

THENCE NORTH 85 DEGREES, 27 MINUTES, 00 SECONDS WEST; CROSSING AN IRON PIN SET AT 567.00 FEET, A TOTAL DISTANCE OF 592.00 FEET TO A P/K NAIL SET IN THE CENTERLINE OF TOWNSHIP ROAD #129;

THENCE NORTH 07 DEGREES, 11 MINUTES, 00 SECONDS EAST; WITH SAID CENTER LINE, A DISTANCE OF 208.49 FEET TO THE PLACE OF BEGINNING.

CONTAINING 3.88 ACRES OF LAND, MORE OR LESS, AND SUBJECT TO ALL LEGAL HIGHWAYS, EASEMENTS, RESTRICTIONS, AND AGREEMENTS OF RECORD.

ALL SET IRON PINS ARE SOLID, 5/8 INCH, AND BEAR A PLASTIC CAP STAMPED "GARVERICK L.S. 6816".

PRIOR DEED: VOLUME 046, PAGE 410. (OFFICIAL RECORDS)

THE ABOVE DESCRIPTION IS BASED UPON A SURVEY BY JAN K. GARVERICK, 6816, DATED JUNE 1988; BEARINGS ARE BASED UPON THE CENTERLINE OF TOWNSHIP ROAD #129 BEING NORTH 07 DEGREES, 11 MINUTES, 00 SECONDS EAST; ALL OTHER BEARINGS ARE FROM ANGLES TURNED IN THE FIELD.

Jan K. Garverick
JAN K. GARVERICK



INDEXED ON MAP
5159 42D

RECEIVED

JUL 5 1988

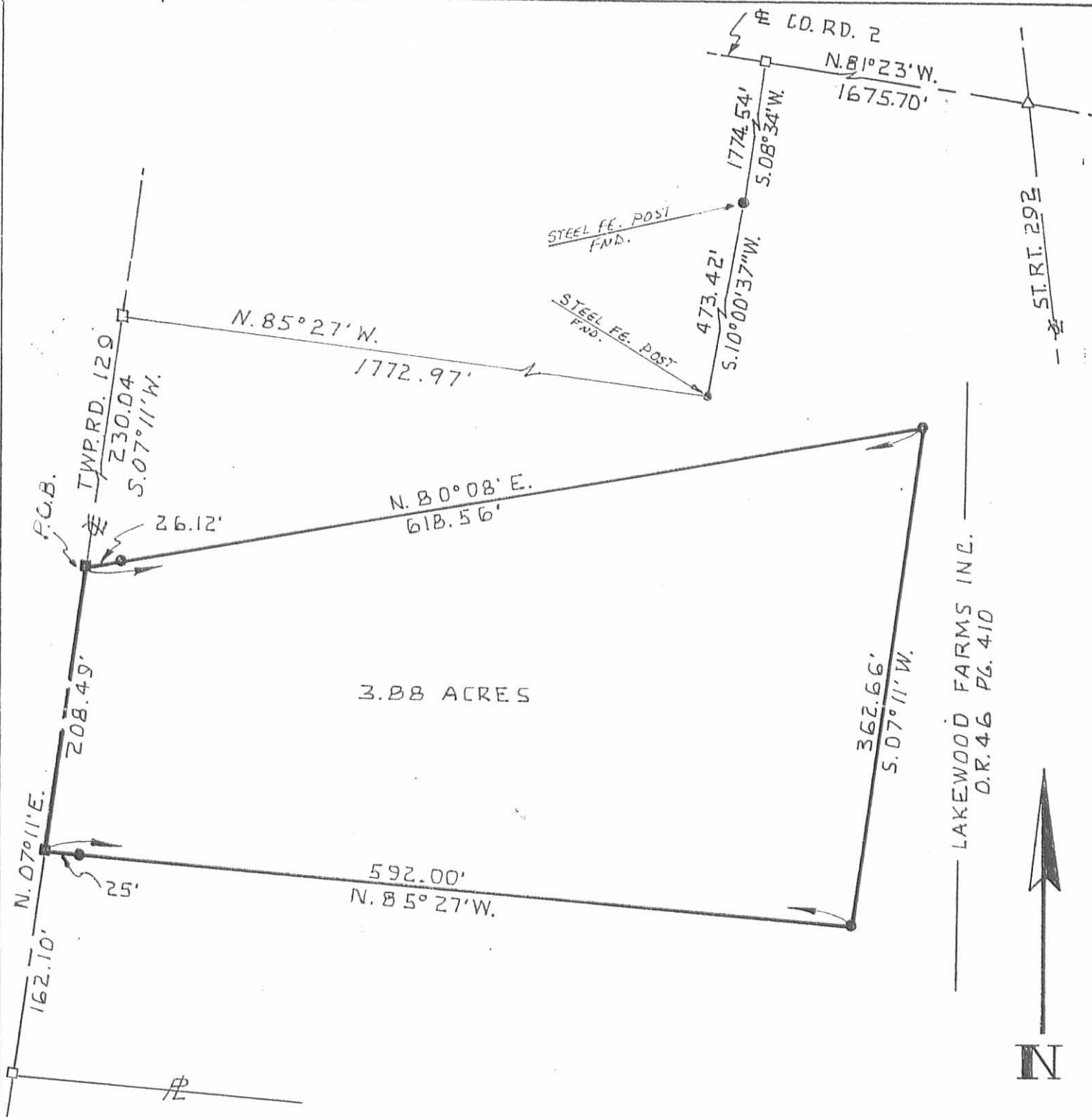
PLAT OF SURVEY

FOR: A. & S. MORTIMORE

PART OF SURVEY N^o 5091 V.M.L.

SECTION _____
LOT _____
QUARTER _____

TOWNSHIP _____ : PERRY
RANGE _____
COUNTY LOGAN : STATE OF OHIO



3.88 ACRES

LAKEWOOD FARMS INC.
D.R. 46 PG. 410

REFERENCE MATERIALS

1 SURVEY OF 24.22 AC. D.R. 46 PG. 410

- 2
- 3
- 4
- 5

INDEXED ON MAP
5159 42P

PRIOR DEED VOLUME D.R. 46 PAGE 410
BASIS OF BEARINGS REF. N^o 1 - & TWP. RD. 129
AS N. 07° - 11' E.

LEGEND

SCALE: 1" = 100 FEET



- P/K NAIL FOUND
 - P/K NAIL SET
 - RAILROAD SPIKE FOUND
 - RAILROAD SPIKE SET
 - STONE FOUND
 - IRON PIN/PIPE FOUND
 - 5/8" IRON PIN WITH A PLASTIC CAP
- STAMPED GARVERICK L.S. 6816"



GARVERICK SURVEYING

915 Toulon Ave.
Marion, Ohio 43302
614-389-3139

4380 U.S. 42
Cardington, Ohio 43315
419-864-8820

I HEREBY CERTIFY THE ABOVE PLAT AND THE ACTUAL FIELD SURVEY
IT REPRESENTS AS BEING TRUE TO THE BEST OF MY KNOWLEDGE.

Jan K. Garverick

L.S. 6816
JAN K. GARVERICK

JUNE 22, 1988
DATE OF SURVEY

Lee Surveying and Mapping Co.



Farm Surveys • Lot Surveys • Topography • Subdivisions • Construction Layout

855 EAST SANDUSKY AVENUE
BELLEFONTAINE, OHIO 43311

(513) 593-5780

CLAYTON M. LEE, P.S.
JEFFREY I. LEE, P.S.

KURT LAUSEKER 5.011 ACRES

Lying in V.M.S. 5091, Perry Township, Logan County, Ohio.

Being the major part of that 5.28 acre tract as deeded and described in Volume 404, Page 263, Tract IV, of the Logan County Records of Deeds and being more particularly described as follows:

Beginning at a railroad spike found on the center-line of State Route 292, marking the northwest corner of the said 5.28 acre tract and being a distance of 2699.55 feet southerly, along said center-line, from the center-line of County Road 2 and also being a corner of grantor's 23.94 acres (Tract III).

THENCE, with the boundary between said Tract III and Tract IV, the following 2 bearings and distances:

S 83°-54' E, 550.00 feet to a 5/8" iron rod (Set).

S 6°-14' E, 405.53 feet to a 5/8" iron rod (Set).

THENCE, along the north line of a grain silo area, N 85°-31' W, a distance of 191.00 feet to a 5/8" iron rod.

THENCE, with the west line of said silo area, S 4°-29' W, a distance of 60.00 feet to a 5/8" iron rod set on the south line of said 5.28 acres.


THENCE, with said south line of the 5.28 acres, N 85°-31' W, a distance of 239.64 feet to a railroad spike set on the center-line of State Route 292. (South-west corner of the 5.28 acres).

THENCE, with said center-line, N 17° 50' W, a distance of 512.35 feet to the point of beginning.

Containing 5.011 acres.

Prepared by:

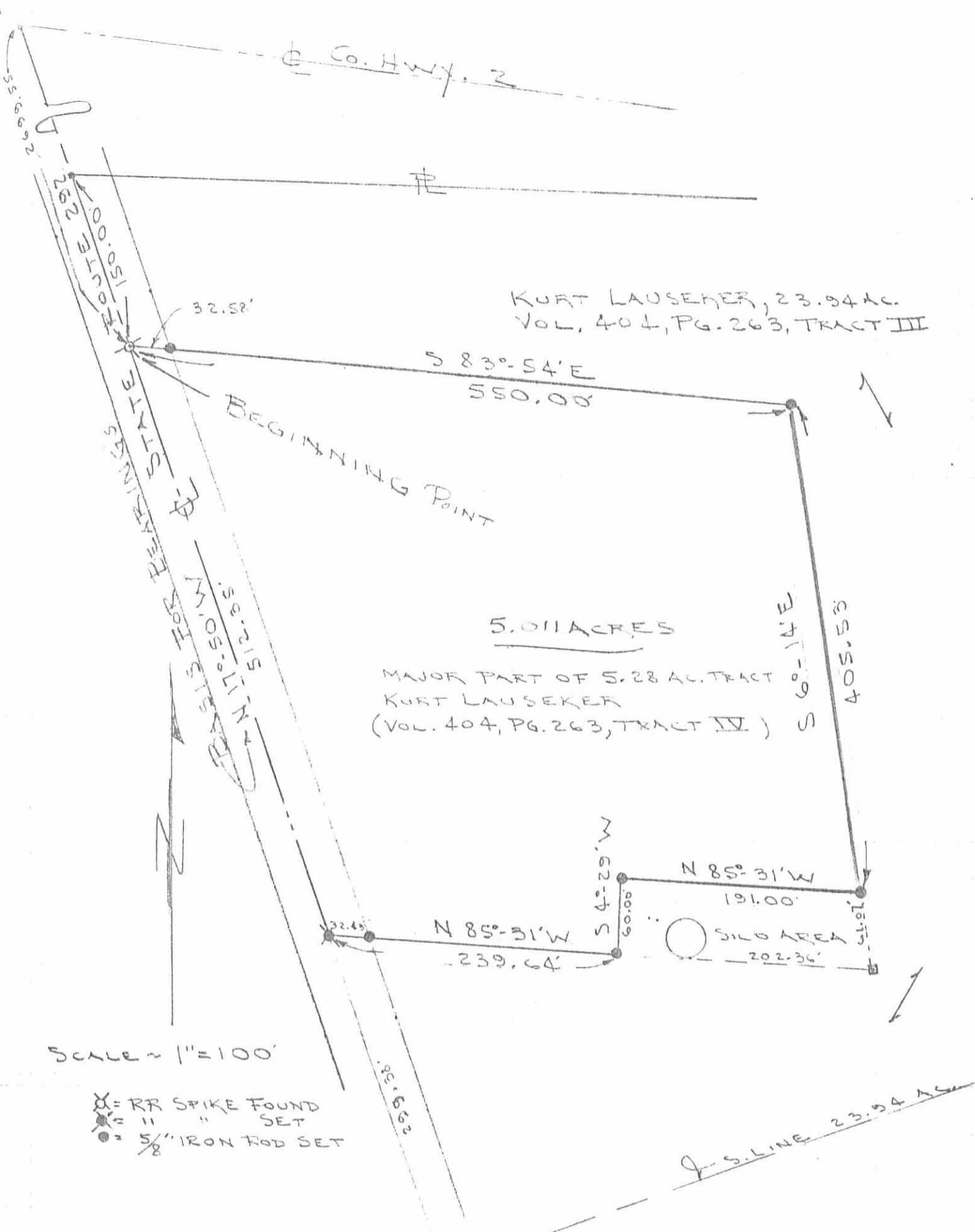
Clayton M. Lee
Registered Professional Surveyor No. 6181
September 29, 1986



This description prepared from an actual field survey.

INDEXED ON MAP
5159 43D

ORIGINAL STAMP IN GREEN



KURT LAUSEKER, 23.94 AC.
VOL. 404, PG. 263, TRACT III

5.011 ACRES
MAJOR PART OF 5.28 AC. TRACT
KURT LAUSEKER
(VOL. 404, PG. 263, TRACT IV)

SILO AREA
202.36'

SCALE ~ 1" = 100'

- ⊗ = RR SPIKE FOUND
- ⊙ = " " SET
- = 5/8" IRON ROD SET

SURVEY OF 5.011 ACRES THE 5.28 ACRE
TRACT (VOL. 404, PG. 263, TRACT IV)
V.M.S. 5091, PERRY TWP.
LOGAN COUNTY, OHIO

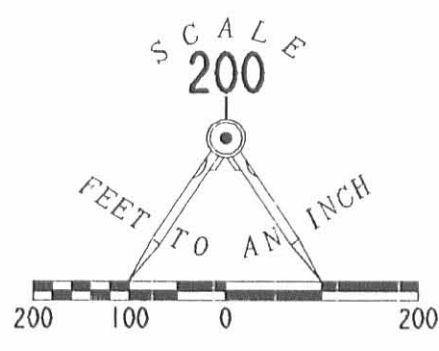
By: *Jeffrey V. Lee*
JEFFREY V. LEE
REG. SURVEYOR 6359
SEPT. 23, 1986



ORIGINAL STAMP IN GREEN

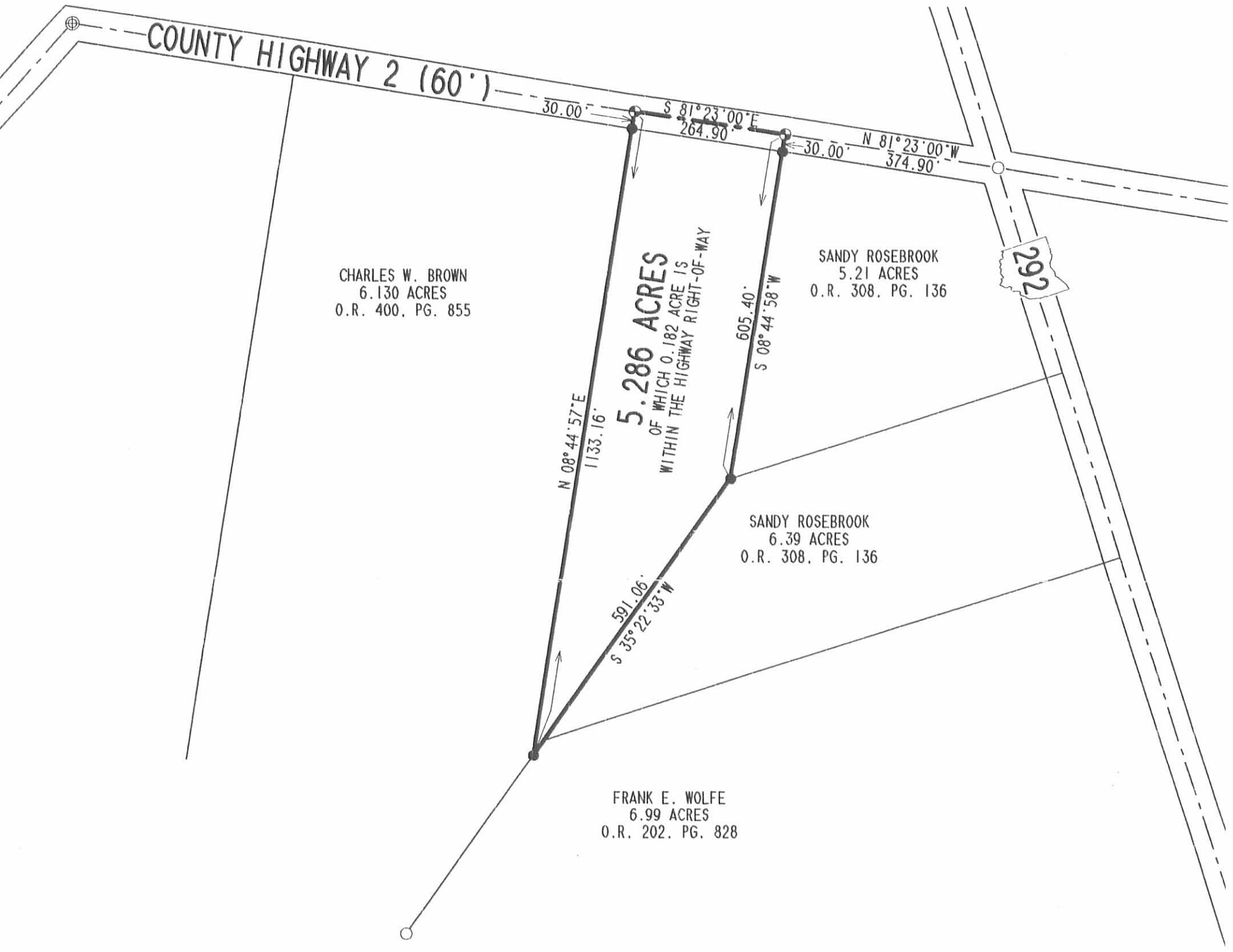
INDEXED ON MAP
5159 43P

2007 8-20-98 SWJ



- LEGEND**
- 5/8" IRON ROD SET
 - 5/8" IRON ROD FOUND
 - ⊕ RAILROAD SPIKE SET
 - ⊗ 1" IRON ROD FOUND
 - SMALL FENCEPOST FOUND

REFERENCES:
 LOGAN COUNTY ENGINEER'S
 FIELD BOOK 579, PG. 61-62



RETRACEMENT SURVEY OF THE
 ANDREW R. WHITFORD
 AND MICHELLE D. WHITFORD
 ORIGINAL 5.29 ACRE TRACT
 (5.286 ACRES BY THIS SURVEY)
 OFFICIAL RECORD 265, PAGE 777
 VIRGINIA MILITARY SURVEY 5089
 PERRY TOWNSHIP
 LOGAN COUNTY, OHIO



SURVEYED BY:

 JEFFREY V. LEE
 PROFESSIONAL SURVEYOR 6359
 AUGUST 18, 1998

ORIGINAL STAMP IN GREEN LEE SURVEYING & MAPPING CO., INC.
 117 North Madriver Street
 BELLEFONTAINE, OHIO 43311

(937) 593-7335

D-331 MICHWHIT L-1982-3

2 WORKING DAYS
BEFORE YOU DIG
 ALL TOLL FREE **800-362-2764**
 OHIO UTILITIES PROTECTION SERVICE.

INDEXED ON MAP
 515944P

REC'D 3-24-98 SMJ ou ✓

LESLIE H. GEESLIN
REGISTERED SURVEYOR 5248
P. O. BOX 274
RUSHSVLVANIA, OHIO 43347
TELEPHONE: (937) 468-2793

CUTCHER SURVEY

February 27, 1998

The following described real estate situated in the State of Ohio, County of Logan, Township of Perry, being part of Virginia Military Surveys 5089 and 5091 and more particularly described as follows:

Beginning at a P, K. nail found in the centerline of Township Road 129 at the southwest corner of John P. Metzler, et al's 8.76 acre tract as described in D. B. Vol. 351 Page 211.

Thence with said Metzler's south line S. 84° 40' 04" E. 1802.07 feet to a 5/8 inch iron bar set in the west line of Rex S. Miller et ux's 22.99 acre tract as described in D. B. Vol. 356 Page 412, passing a 5/8 inch iron bar set at 25.23 feet.

Thence with said Miller's west line and the west line of Mitchell Garrison et ux's 11.42 acre tract as described in O. R. Vol. 342 Page 402 S. 10° 31' 17" W. 398.67 feet to a 5/8 inch iron bar set at the northeast corner of Daniel T. Davie's 12.159 acre tract as described in O. R. Vol. 160 Page 166.

Thence with said Davie's north line N. 84° 40' 04" W. 1770.34 feet to a P. K. nail found in the centerline of said T. R. 129, passing a 5/8 inch iron bar set at 1745.32 feet.

Thence with said centerline N. 7° 20' 19" E. 342.65 feet to a railroad spike found at an angle in said centerline .

Thence with said centerline N. 2° 19' 57" W. 57.47 feet to the place of beginning.

Containing 16.291 acres more or less of which 0.115 acre is in the right of way of T. R. 129, 2.520 acres are in V. M. S. 5089 and 13.771 acres are in V. M. S. 5091.

The above described 16.291 acre tract being all (8.200 ac.) of Richard D. Cutcher's 8.20 acre tract (Parcel 1) and all (8.091 ac.) of his 8.16 acre tract (Parcel 2) as both are described in O. R. Vol. 286 Page 111.

Bearings are based on an assumed bearing (N. 7° 20' 19" E.) for the centerline of T. R. 129 in this field survey by Leslie H. Geeslin, Reg. Surveyor 5248, on February 27, 1998.



Leslie H. Geeslin

5159 45D

N. 2° 19' 57" W.
57.47'
ROAD 129 (50')
25.23'
N. 7° 20' 19" E.
342.65'
25.22'
TWP.



JOHN P. METZLER ETAL
8.76 AC.
D.B. VOL. 351 PG 211

S. 84° 40' 04" E. 2.520A 1802.07' VMS 5089
PARCEL 1 (8.20 AC) V.M.S. 5091
5.68DA

(0.115 AC.)

16.291 AC. RICHARD D. CUTCHER
OR VOL. 286 PG 111
13.771A
PARCEL 2 (8.16 AC.)
8.091A THIS SURVEY

N. 84° 40' 04" W. 1770.34'
DANIEL T. DAYIE
12.159 AC.
OR. 160 PG 166

398.67'
S. 10° 31' 17" W.

REX S. MILLER ETUX
22.99 AC.
DB VOL. 356 PG 412


MITCHELL GARIBSON
11.42 AC. ETUX
OR VOL. 342 PG 402

SURVEY OF 16.291 AC. TRACT IN
V.M.S. 5089 & V.M.S. 5091, PERRY
TOWNSHIP, LOGAN COUNTY, OHIO
FOR JIM CUTCHER.

FEBRUARY 27, 1998
SCALE: 1" = 200'

LEGEND:

- = P.K. NAIL FOUND
- = RR SPIKE FOUND
- = 5/8" IRON BAR SET



Leslie H. Geeslin
LESLIE H. GEESLIN
RUSHsylvania, OHIO
PH 937-468-2793

INDEXED ON MAP
5159 459

RECEIVED 8-18-94 Guy



1" Iron Bar Fd.
Sta. 129+54.36
Δ = 32'-54" Lt.
F.B. No. 682 P. 13

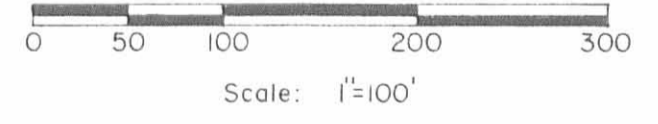
Note: Property Line not on centerline of road
404.29'

This Line (Basis of Bearing) Surveyed.

Kurt Lausecker
Vol. No. 404 P. 263 (4-4-1984)
32-096-00-00-012.000

Larry Lytle
Vol. No. 331 P. 822 (9-4-1970)
32-095-00-00-024.000

Bertha B. Pereny et vir
Vol. No. 300 P. 185 (12-28-1964)
32-096-00-00-053.000



- SYMBOLS:
- - Masonry Nails Fd.
 - - R.R. Spikes set in place of Masonry Nail Fd.
 - - R.R. Spike Fd.
 - ✱ - 5/8 x 30 Rebars Set.

INDEXED ON MAP
5159 46P

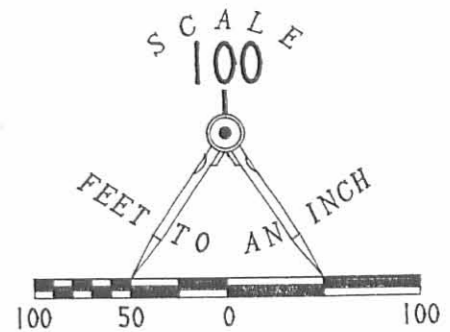
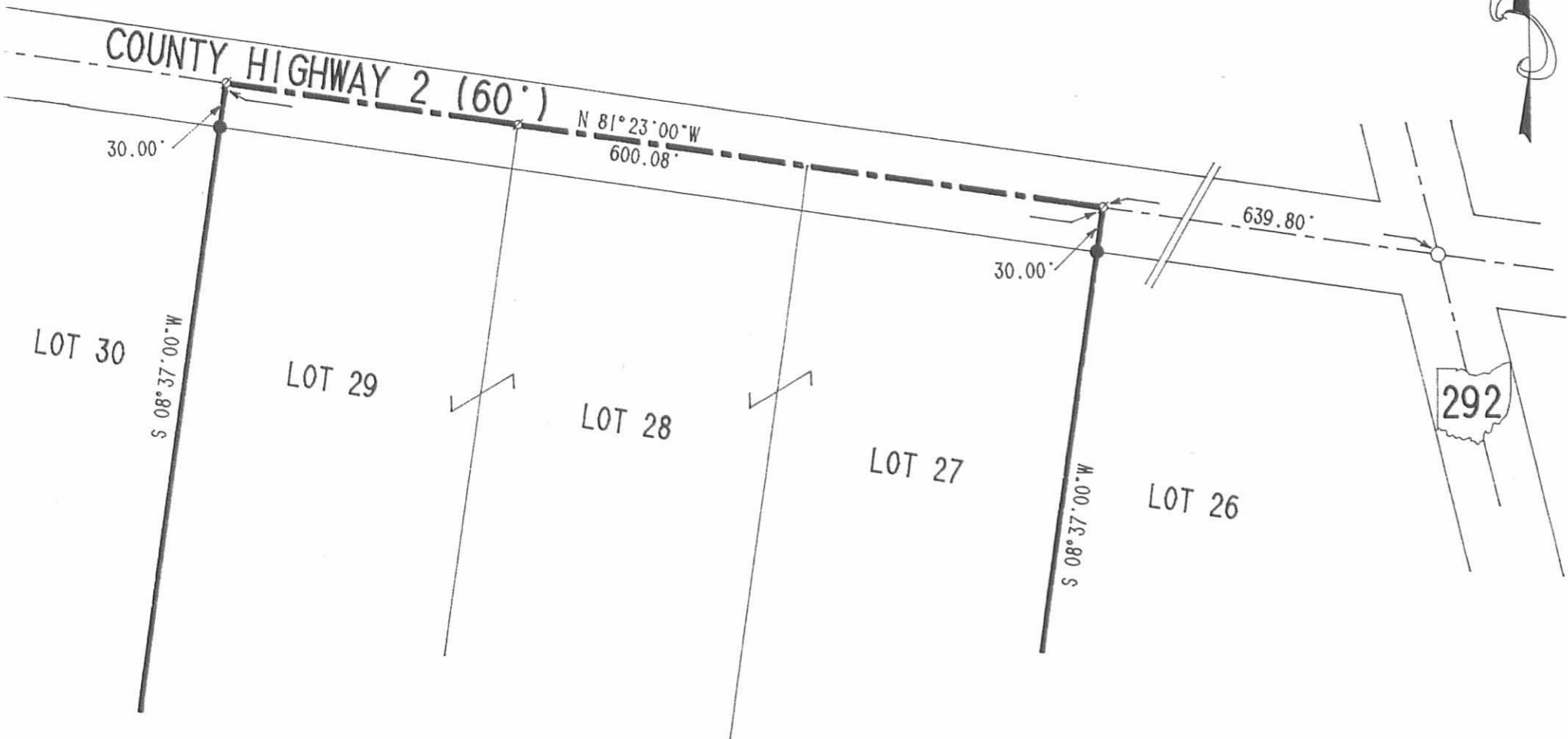


Daniel E. Gilbert
DANIEL E. GILBERT, P.S.
REG. SUR. NO. 5402
400 N. PARK ST.
BELLEFONTAINE, OHIO 43311
TELEPHONE: 1 (513) 593-1428

TOLERANCES EXCEPT AS NOTED	REVISIONS			REAMES SURVEY		
	NO.	DATE	BY	V.M.S. No. 5091, Perry Township, Logan County, Ohio.		
DECIMAL	1			DRAWN BY DEG	SCALE 1" = 100'	MATERIAL As Is.
FRACTIONAL	2					
ANGULAR	3			CHECKED	DATE 7-6-1994	DRAWING NO. 094-041
	4					
	5			TRACED	APPROVED	

580504

NOTE: THIS IS ONLY A PARTIAL BOUNDARY SURVEY
AS DEFINED IN CHAPTER 4733-37 OF THE
OHIO ADMINISTRATIVE CODE.



LEGEND:

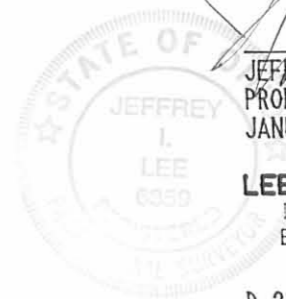
- 5/8" IRON ROD SET
- 5/8" IRON ROD FOUND
- ⊗ NAIL FOUND

PARTIAL RETRACEMENT SURVEY OF
BABY FARMS LOTS 27, 28 & 29
VIRGINIA MILITARY SURVEY 5089
PERRY TOWNSHIP
LOGAN COUNTY, OHIO

SURVEYED BY:

Jeffrey I. Lee

JEFFREY I. LEE
PROFESSIONAL SURVEYOR 6359
JANUARY 11, 1994



LEE SURVEYING & MAPPING CO.
143 East Columbus Avenue
BELLEFONTAINE, OHIO 43311
(513) 593-7335

INDEXED ON MAP
5159 47P

2 WORKING DAYS
BEFORE YOU DIG
CALL TOLL FREE **800-362-2764**
OHIO UTILITIES PROTECTION SERVICE.

ORIGINAL STAMP IN GREY D 229 CBROWN L-2155-4

Lee Surveying and Mapping Co.



Farm Surveys • Lot Surveys • Topography • Subdivisions • Construction Layout

855 EAST SANDUSKY AVENUE
BELLEFONTAINE, OHIO 43311

(513) 593-5780

CLAYTON M. LEE, P.S.
JEFFREY I. LEE, P.S.

FRED STIRES SURVEY

Lying in V.M.S. 5091, Perry Township, Logan County, Ohio and being out of that 92.54 acre tract deeded and described in Volume 360, Page 199 of the Logan County Records of Deeds and more particularly described as follows:

Beginning in the south line of said 92.54 acres, being the most southerly point of said tract at an iron post marking the northeast corner of the Bertha B. Pereny 435.83 acre tract (Volume 30, Page 185) and the northwest corner of the A.R. Gussler 98.96 acres (Volume 356, Page 185).

THENCE, with the south line of said 92.54 acres, the same being the north line of said 435.83 acres, N 84°-17' W, a distance of 56.14 feet to an iron rod set at the northeast side of a large wood post.

THENCE, N 3°-48'-30" E, a distance of 516.86 feet to an iron rod.

THENCE, S 88°-25'-10" E, a distance of 332.05 feet to an iron rod.

THENCE, S 22°-09'-10" E, a distance of 515.35 feet to an iron pipe set in the north line of said 98.96 acre tract. This point lying S 86°-02'-38" W from the southwest corner of Farm No. 13 as shown in Perry Township Plat Book page 33, a distance of 404.45 feet.

THENCE, with said north line of the 98.96 acre tract, S 86°-02'-38" W, a distance of 505.91 feet to the point of beginning. Containing 5.160 acres.

Last preceding deed reference: Volume 360, Page 199.

Surveyed by:

Clayton M. Lee
Clayton M. Lee
Reg. Surveyor No. 6181
9-30-77



Lee Surveying and Mapping Co.



Farm Surveys • Lot Surveys • Topography • Subdivisions • Construction Layout

855 EAST SANDUSKY AVENUE
BELLEFONTAINE, OHIO 43311

(513) 593-5780

CLAYTON M. LEE, P.S.
JEFFREY I. LEE, P.S.

STIRES

ACCESS EASEMENT TO 5.160 ACRES

Lying in V.M.S. 5091, Perry Township, Logan County, Ohio and being a twelve foot (12 foot) wide easement to that 5.160 acres and being along the south line of that 92.54 acres lying in the name of Dana R. Shirk etux as deeded and described in Volume 360, Page 199 of the Logan County Records of Deeds.

The center-line of said easement being as follows:


Beginning at a point in the center-line of State Highway No. 292. Said point lying northerly from a southeast corner of said 92.54 acres and also being the northeast corner of that 98.96 acre tract. (Volume 356, Page 185).

THENCE, S 72°-10' W, parallel to and 6 feet northerly from the south line of said 92.54 acres, a distance of 1650 feet to a point 6 feet northerly from an angle in said south line.

THENCE, continuing 6 feet northerly from said south line, S 86°-02'-38" W, a distance of 404.45 feet to the east line of the 5.160 acre tract.

Prepared by:

Clayton M. Lee
Reg Surveyor No. 6181
10-7-77



FARM NO. 40

N 3°-48'-30" E
516.86'

1. Red

S 88°-25'-10" E
332.05'

1. Red

39.54 AC.
VOL. 360, PG. 199



5.160 ACRES OUT OF
DANA SHIRK 92.54 AC,
(VOL. 360, PG. 199)

SCALE ~ 1" = 100'

S 22°-00'-10" E
515.35'

617.16'

N 84°-17' W

S 86°-02'-38" W
505.91'

404.45'

3" I.P.

FARM NO. 13

1650' To
S.R. 292

2673.3 ± T.R. 129
BERTHA B. PERENY
435.83 AC.
Vol. 300, Pg. 185



**SURVEY OF 5,160 ACRES
V.M.S. 5091
PERRY TWP.
LOGAN CO., OHIO**

SURVEYED BY:

Clayton M. Lee
Clayton M. Lee
Reg. Surveyor 6181
9-30-77

A. R. GUSLER
98.96 AC.
Vol. 356, Pg. 185

5159 487
INDEXED ON MAP

Lee Surveying & Mapping Co.
855 E. Sandusky Ave.
BELLEFONTAINE, OHIO 43311
(513) 593-5780

BEING A PART OF THE SOUTH PART OF ^{UNTS and} SURVEY #5089; PART OF
 THE NORTH PART OF ^{UNTS} SURVEY #5091; ~~AND PART OF THE NORTH WEST PART~~
 OF SURVEY #13432; UNITED STATES MILITARY LANDS; FERRY TOWNSHIP;
 LOGAN COUNTY, OHIO, AND MORE PARTICULARLY DESCRIBED AS FOLLOWS;

COMMENCING AT A RAILROAD SPIKE IN THE INTERSECTION OF COUNTY
 ROAD #2, AND STATE ROUTE #292; THENCE SOUTH $17^{\circ}-50'-00''$ EAST, ALONG
 CENTERLINE OF STATE ROUTE #292; A DISTANCE OF 1917.50 FEET TO A
 RAILROAD SPIKE; THENCE SOUTH $85^{\circ}-55'-00''$ EAST, ALONG THE SOUTH LINES
 OF ROY CLAPSADDLE et ux, M. E. CEVAN et al, A DISTANCE OF 2286.40
 FEET TO A WOOD POST; THENCE SOUTH $06^{\circ}-58'-00''$ WEST, ALONG THE
 WEST LINE OF RALPH T. AKEY et ux, A DISTANCE OF 2489.22 FEET TO
 A WOOD POST; THENCE NORTH $84^{\circ}-17'-00''$ WEST, ALONG THE NORTH LINE
 OF R. T. AKEY et ux, A DISTANCE OF 1175.00 FEET TO A RAILROAD SPIKE
 IN CENTER OF SAID STATE ROUTE #292, THENCE SOUTH $17^{\circ}-50'-00''$ EAST,
 ALONG CENTERLINE OF SAID STATE ROUTE #292, A DISTANCE OF 33.30 FEET
 TO A NAIL; THENCE NORTH $84^{\circ}-17'-00''$ WEST, ALONG THE NORTH LINE OF
 R. T. AKEY, et ux, A DISTANCE OF 1521.80 FEET TO A STEEL FENCE
 POST; THENCE SOUTH $05^{\circ}-43'-00''$ WEST, ALONG THE WEST LINE OF R. T.
 AKEY, et ux, A DISTANCE OF 890.50 FEET TO A WOOD POST; THENCE
 NORTH $84^{\circ}-17'-00''$ WEST, ALONG THE NORTH LINE OF B. B. PERENY, A
 DISTANCE OF 1540.60 FEET TO A WOOD POST; THENCE NORTH $05^{\circ}-43'-00''$
 EAST, ALONG THE EAST LINE OF B. B. PERENY, A DISTANCE OF 1573.90
 FEET TO A WOOD POST; THENCE NORTH $84^{\circ}-17'-00''$ WEST, ALONG THE
 NORTH LINE OF B. B. PERENY, AND L. LYTLE, A DISTANCE OF 2673.30

INDEXED ON MAP
 5159 49D-1


FEET TO A RAILROAD SPIKE IN CENTER OF TOWNSHIP ROAD, #129; THENCE NORTH $40^{\circ}-54'-00''$ EAST, ALONG CENTER OF SAID TOWNSHIP ROAD #129, A DISTANCE OF 533.15 FEET TO A NAIL; THENCE NORTH $07^{\circ}-11'-00''$ EAST, ALONG CENTER OF SAID TOWNSHIP ROAD #129, A DISTANCE OF 1240.20 FEET TO A NAIL; THENCE NORTH $02^{\circ}-24'-00''$ WEST, ALONG CENTER OF SAID TOWNSHIP ROAD #129, A DISTANCE OF 192.50 FEET TO A NAIL; THENCE SOUTH $85^{\circ}-54'-00''$ EAST, ALONG A CEMETERY, A DISTANCE OF 73.25 FEET TO A WOOD POST; THENCE NORTH $00^{\circ}-55'-00''$ EAST, ALONG A FENCE LINE OF SAID CEMETERY, A DISTANCE OF 78.10 FEET TO A WOOD POST; THENCE SOUTH $85^{\circ}-27'-00''$ EAST, ALONG THE SOUTH LINE OF J. F. ELLIOTT et ux, A DISTANCE OF 1767.15 FEET TO AN IRON PIPE; THENCE NORTH $08^{\circ}-34'-00''$ EAST, ALONG THE EAST LINE OF J. F. ELLIOTT, A DISTANCE OF 1633.20 FEET TO A RAILROAD SPIKE IN COUNTY ROAD #2; THENCE SOUTH $81^{\circ}-23'-00''$ EAST, ALONG CENTER OF SAID COUNTY ROAD #2, A DISTANCE OF 1675.70 FEET TO THE PLACE OF BEGINNING.

THE SAME CONTAINING 463.53 ACRES OF LAND, MORE OR LESS, AND SUBJECT TO ALL LEGAL HIGHWAYS AND EASEMENTS OF RECORD.

* SURVEYED BY KENNETH D. JENKINS, REGISTERED SURVEYOR #5458

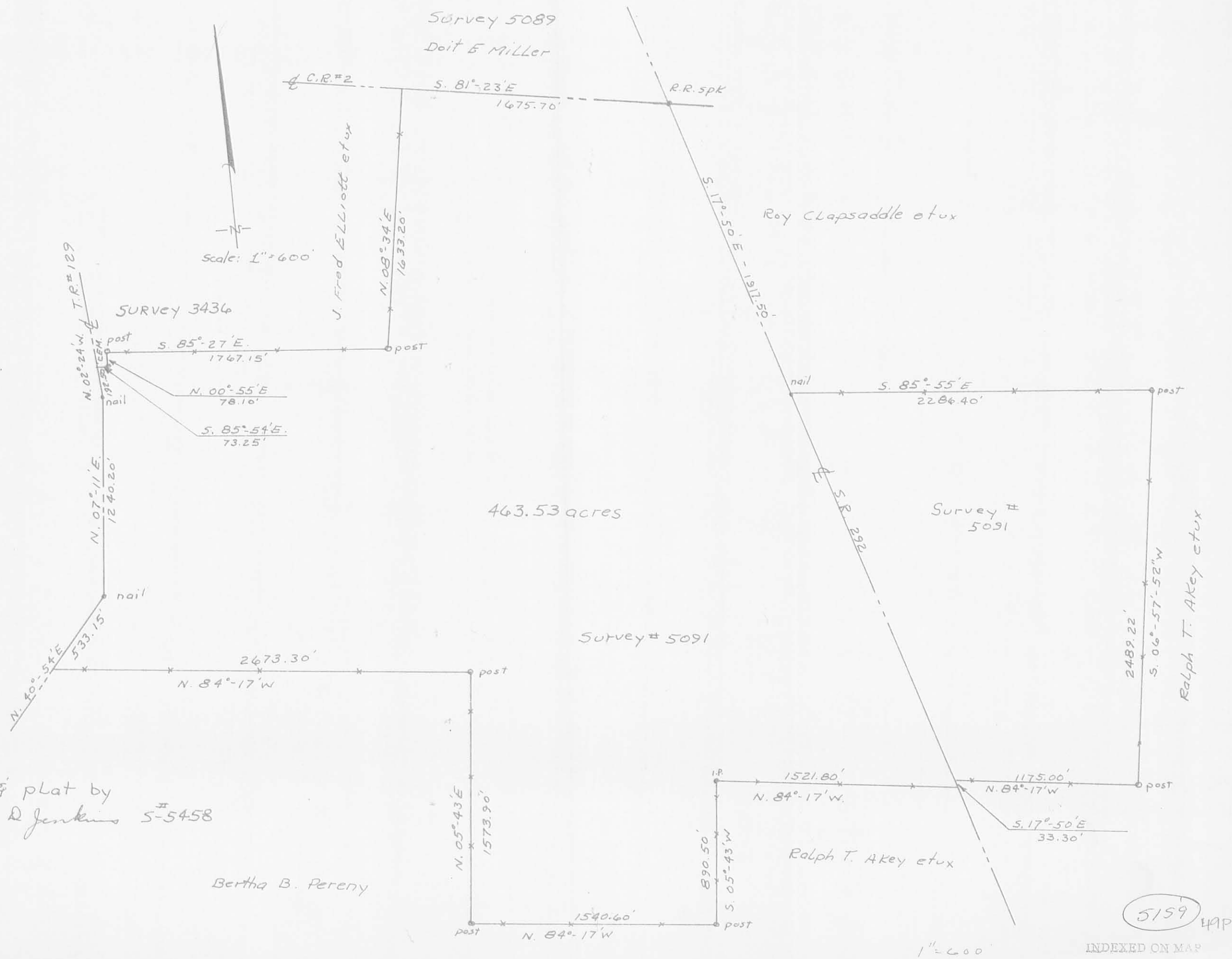
SEPTEMBER 1, 1972

KDJ:EV



Kenneth D. Jenkins

Perimeter Survey of Dana R. Shirk Farm
 IN Survey # 5089; 3436; 5091
 Perry Township; Logan County, Ohio



Received 11-17-89 OK.



Lee Surveying and Mapping Co.



Farm Surveys • Lot Surveys • Topography • Subdivisions • Construction Layout

143 EAST COLUMBUS AVENUE
BELLEFONTAINE, OHIO 43311

(513) 593-7335
(513) 593-5780

CLAYTON M. LEE, P.S.
JEFFREY I. LEE, P.S.

McNAMEE (1.022 ACRES)

Lying in V.M.S. 5091, Perry, Township, Logan County, Ohio.

Being out of that 7.96 acre tract in the name of McNamee as deeded in O.R. 16, Page 774, Exhibit 'D', of the Logan County Records of Deeds and being more particularly described as follows:

Beginning at a 'PK' spike set on the center-line of State Route 292, marking the northwest corner of the said 7.96 acres and also being the southwest corner of the Lausecker 23.94 acre tract (Volume 404, Page 263, Tract 3).

THENCE, with the line between said 7.96 acres and the said 23.94 acres, N 72°-10' E, a distance of 296.67 feet to a ½" iron rod (set).

THENCE, S 17°-50' E, a distance of 150.00 feet to a ½" iron rod (set).

THENCE, S 72°-10' W, a distance of 296.67 feet to a 'PK' spike set on the center-line of State Route 292.

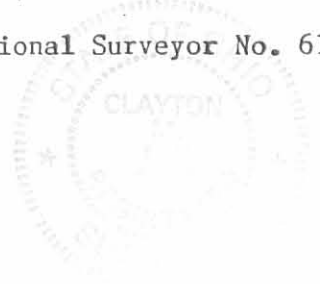
THENCE, with said center-line, N 17°-50' W, a distance of 150.00 feet to the point of beginning.

Containing 1.022 acres.

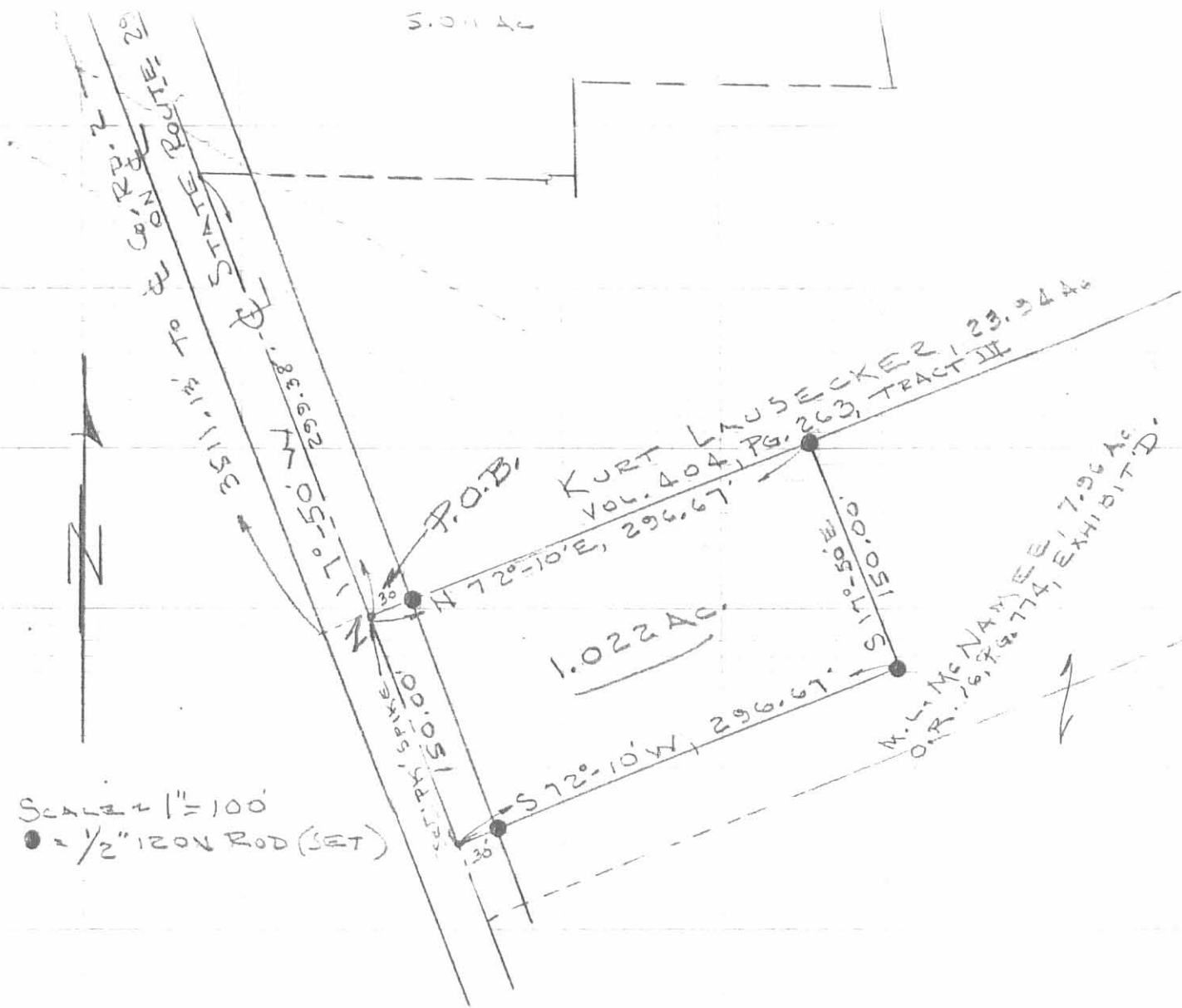
This description prepared from an actual field survey.
Basis for bearings: Center-line State Route 292 = N 17°-10' W.

Prepared by:

Clayton M. Lee
Registered Professional Surveyor No. 6181
November 1, 1989
REV. 11-17-89



INDEXED ON MAP
5159 505



SURVEY OF 1.022 ACRE TRACT OUT OF
 THE M.L. MCNAMEE 7.96 ACRES (O.R. 16, PG. 774, EXHIBIT 'D')
 V.M.S. 5091, PERRY TWP, LOGAN COUNTY, OHIO

BY: *Jeffrey E. Lee*
 JEFFREY E. LEE
 REG. SURVEYOR 6359
 NOV. 1, 1989
 REV. 11-17-89
 ORIGINAL STAMP

INDEXED ON MAP
 5159 50P

L-1760-5 ✓

10-26-18

APPROVED



EDWARDS SURVEYING

110 South Main Street
Urbana, Ohio 43078
(937) 653-6508



LEGAL DESCRIPTION FOR NEILL'S 7.364 ACRE TRACT

Being situate in the State of Ohio, County of Logan, Township of Perry, and being a part of Virginia Military Survey 5091, and being more particularly described as follows:

Beginning for reference at a 5/8" diameter iron bar found at the intersection of the centerlines of County Road 2 (60' right-of-way) and State Route 292 (60' right-of-way);

thence with the centerline of State Route 292, S-19°38'45"-E, 2962.59'(feet) to a Mag Nail found at the Southeast corner of an 87.38 acre tract conveyed to Robert L. Neill, Trustee, by deed recorded in Official Record 1199, Page 534, Tract 1, of which the herein described parcel is a part of, also being at the Northeast corner of a 3.000 acre tract conveyed to Carl Jeffrey Rosebrook by deed recorded in Official Record 1139, Page 556, of the Logan County Records;

thence with the South line of the 87.38 acre tract and the North line of the 3.000 acre tract, and with a North line of a 10.040 acre tract conveyed to R & D Neill, LTD, by deed recorded in Official Record 873, Page 300, Tract 2, S-70°27'18"-W, 1648.74'(feet) to a 3.5" diameter Steel post found, passing for reference a 5/8" diameter iron bar found at the Northwest corner of the 3.000 acre tract at 706.79'(feet);

thence with another North line of the 10.040 acre tract, and with the South line of a 5.160 acre tract conveyed to R & D Neill, LTD, by deed recorded in Official Record 748, Page 559, S-87°36'02"-W, 868.96'(feet) to a 3.5" diameter Steel Post found at the Northeast corner of a 43.417 acre tract conveyed to Brad Allen & Michael David Horton by deed recorded in Official Record 1129, Page 43, passing for reference a 1/2" diameter iron bar found at the Southeast corner of the 5.160 acre tract at 363.05'(feet);

thence with the North line of Horton's tract and the South line of the 5.160 acre tract, N-87°49'59"-W, 56.14'(feet) to an iron bar set, replacing a disturbed iron bar found, at the **PRINCIPLE PLACE OF BEGINNING** for the tract hereinafter described, also being at the Southwest corner of the 5.160 acre tract;

thence continuing with the North line of Horton's tract, N-87°49'59"-W, 628.21'(feet) to an iron bar set at the Southeast corner of a 15.13 acre tract conveyed to Brad Allen & Michael David Horton by deed recorded in Official Record 1125, Page 587;

thence with the East line of Horton's tract and with the East line of an 8.02 acre tract conveyed to William & Gail Meddles (T.O.D. to Emily Robinson) by deed recorded in Official Record 1055, Page 689, Parcel Two, N-6°58'15"-E, 518.90'(feet) to an iron bar set;

thence S-87°44'13"-E, 613.75'(feet) to an iron bar set, replacing a disturbed iron bar found, at the Northwest corner of aforementioned Neill's 5.160 acre tract;


thence with the West line of the 5.160 acre tract, S-5°22'58"-W, 516.86'(feet) to the place of beginning.

Containing 7.364 acres but being subject to the rights of all legal highways and all easements of record.

Being a part of an 87.38 acre tract conveyed to Robert L. Neill, Trustee, by deed recorded in Official Record 1199, Page 534, Tract 1, of the Logan County Records.

The herein described tract is to be attached to an adjoining parcel and is not to be used as a separate and independent tract.

The foregoing description prepared by and in accordance with a survey by William D. Edwards, Professional Surveyor No. 7574, October 17, 2018. All iron bars set are 5/8"x30" iron re-bar with a yellow plastic cap stamped "EDWARDS PS 7574". Bearings are based on the centerline of State Route 292 per an assumed bearing of S-19°38'45"-E.



William D. Edwards

William D. Edwards, P.S. 7574

INDEXED ON MAP
5159

10-26-18

APPROVED



EDWARDS SURVEYING

110 South Main Street
Urbana, Ohio 43078
(937) 653-6508



LEGAL DESCRIPTION FOR NEILL'S 3.998 ACRE TRACT

Being situate in the State of Ohio, County of Logan, Township of Perry, and being a part of Virginia Military Survey 5091, and being more particularly described as follows:

Beginning for reference at a 5/8" diameter iron bar found at the intersection of the centerlines of County Road 2 (60' right-of-way) and State Route 292 (60' right-of-way);

thence with the centerline of State Route 292, S-19°38'45"-E, 2962.59'(feet) to a Mag Nail found at the Southeast corner of an 87.38 acre tract conveyed to Robert L. Neill, Trustee, by deed recorded in Official Record 1199, Page 534, Tract 1, of which the herein described parcel is a part of, also being at the Northeast corner of a 3.000 acre tract conveyed to Carl Jeffrey Rosebrook by deed recorded in Official Record 1139, Page 556, of the Logan County Records;

thence with the South line of the 87.38 acre tract and the North line of the 3.000 acre tract, and with a North line of a 10.040 acre tract conveyed to R & D Neill, LTD, by deed recorded in Official Record 873, Page 300, Tract 2, S-70°27'18"-W, 1648.74'(feet) to a 3.5" diameter Steel post found at the **PRINCIPLE PLACE OF BEGINNING** for the tract hereinafter described, passing for reference a 5/8" diameter iron bar found at the Northwest corner of the 3.000 acre tract at 706.79'(feet);

thence with another North line of the 10.040 acre tract, S-87°36'02"-W, 363.05'(feet) to a 1/2" diameter iron bar found at the Southeast corner of a 5.160 acre tract conveyed to R & D Neill, LTD, by deed recorded in Official Record 748, Page 559;

thence N-20°35'46"-W, 515.35'(feet) to an iron bar set, replacing a disturbed iron bar found, at the Northeast corner of the 5.160 acre tract;

thence S-87°44'13"-E, 382.93'(feet) to an iron bar set;


thence S-19°38'45"-E, 480.03'(feet) to the place of beginning.

Containing 3.998 acres but being subject to the rights of all legal highways and all easements of record.

Being a part of an 87.38 acre tract conveyed to Robert L. Neil, Trustee, by deed recorded in Official Record 1199, Page 534, Tract 1, of the Logan County Records.

The herein described tract is to be attached to an adjoining parcel and is not to be used as a separate and independent tract.

The foregoing description prepared by and in accordance with a survey by William D. Edwards, Professional Surveyor No. 7574, October 17, 2018. All iron bars set are 5/8"x30" iron re-bar with a yellow plastic cap stamped "EDWARDS PS 7574". Bearings are based on the centerline of State Route 292 per an assumed bearing of S-19°38'45"-E.

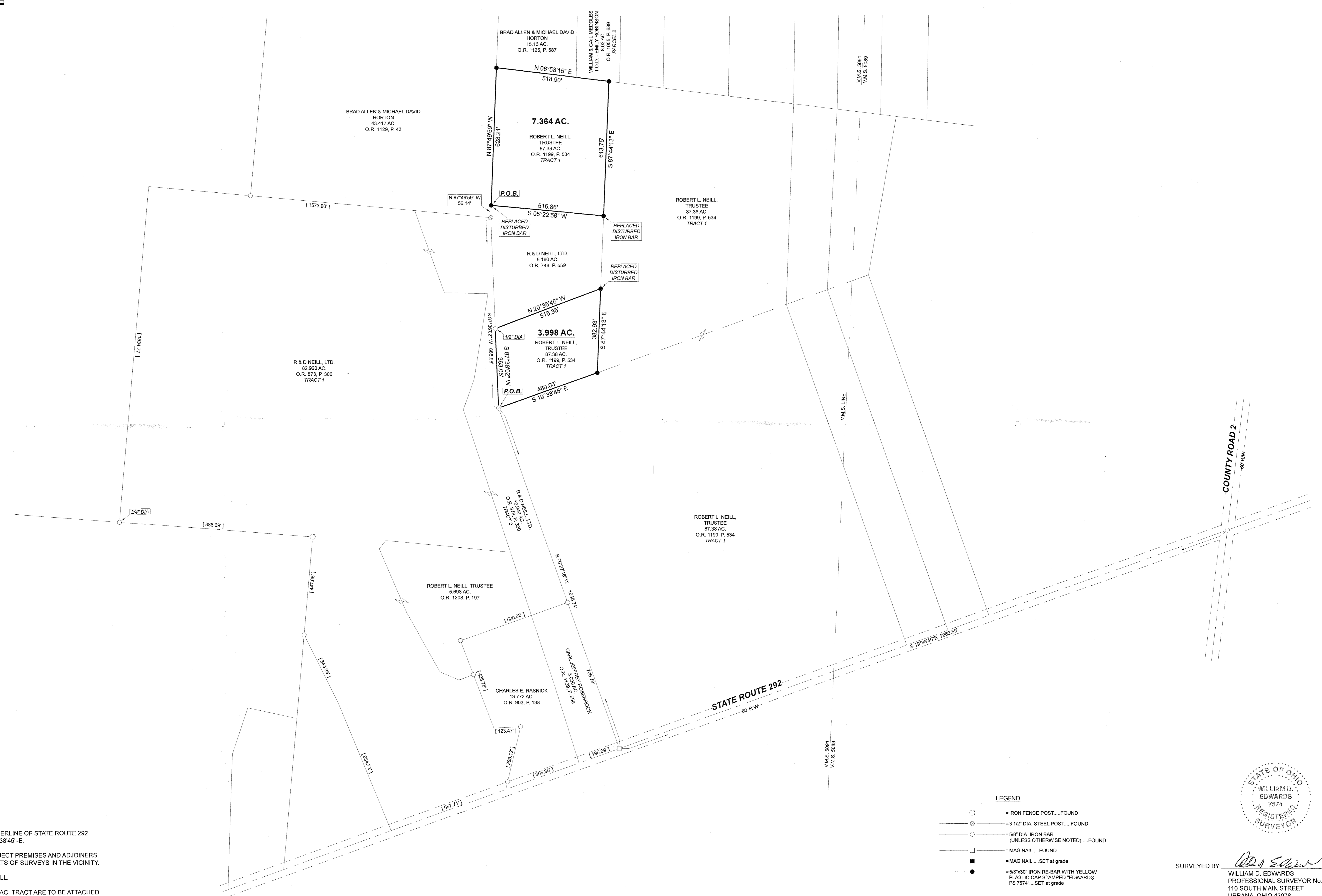


William D. Edwards

William D. Edwards, P.S. 7574

INDEXED ON MAP
5159


PLAT OF SURVEY
 PERRY TOWNSHIP, LOGAN COUNTY, OHIO
 VIRGINIA MILITARY SURVEY No. 5091



- NOTES:**
1. BEARINGS ARE BASED ON THE CENTERLINE OF STATE ROUTE 292 PER AN ASSUMED BEARING OF S-19°38'45" E.
 2. REFERENCES USED: DEEDS OF SUBJECT PREMISES AND ADJOINERS, COUNTY TAX AND AERIAL MAPS, PLATS OF SURVEYS IN THE VICINITY.
 3. [] - BRACKETS INDICATE DEED CALL.
 4. THE 7.364 AC. TRACT AND THE 3.998 AC. TRACT ARE TO BE ATTACHED TO AN ADJOINING PARCEL.

LEGEND

- = IRON FENCE POST.....FOUND
- ⊙ = 3 1/2" DIA. STEEL POST.....FOUND
- = 5/8" DIA. IRON BAR (UNLESS OTHERWISE NOTED).....FOUND
- = MAG NAIL.....FOUND
- = MAG NAIL.....SET at grade
- = 5/8"x30" IRON RE-BAR WITH YELLOW PLASTIC CAP STAMPED "EDWARDS PS 7574".....SET at grade



SURVEYED BY: *William D. Edwards*
 WILLIAM D. EDWARDS
 PROFESSIONAL SURVEYOR No. 7574
 110 SOUTH MAIN STREET
 URBANA, OHIO 43078
 (937)653-6508

1-7-2021



INNOVATIVE IDEAS
 EXCEPTIONAL DESIGN
 UNMATCHED CLIENT SERVICE

**BROWN
 7.964 ACRES**

Lying in Virginia Military Survey 5089, Perry Township, Logan County, Ohio (all records referenced herein refer to the Logan County Records of Deeds).

Being part of the Lucinda I. Brown 6.13 acre tract and all of the 7.82 acre tract as deeded and described in Official Record 1338, Page 123, Tract II and Tract I, respectively, and being more particularly described as follows:

COMMENCING at a 1/2 inch iron rebar found at the intersection of the center-lines of Ohio Route 292 and County Highway 2 (60 feet wide);

THENCE, with said center-line of County Highway 2, N 83°-24'-22" W, passing railroad spikes found at distances of 374.82 feet and 640.00 feet, a total distance of 840.04 feet to a MAG nail set at the **TRUE POINT OF BEGINNING**, being the northerly corner common to said 6.13 acre and 7.82 acre tracts;

THENCE, with the common line to said 6.13 acre and 7.82 acre tracts, **S 06°-46-02" W**, passing an iron rebar set at a distance of 30.00 feet, a total distance of **681.46 feet** to an iron rebar set;

THENCE, with new division lines through said 6.13 acre tract, the following three (3) courses:

1. **S 44°-38'-30" E**, a distance of **87.04 feet** to an iron rebar set;
2. **S 15°-41'-41" W**, a distance of **64.94 feet** to an iron rebar set; and
3. **S 76°-06'-54" W**, a distance of **61.94 feet** to an iron rebar set on said common line to the 6.13 acre and 7.82 acre tracts;

THENCE, with said common line, **S 06°-46'-02" W**, a distance of **711.10 feet** to an iron rebar set at the southerly corner common to said 6.13 acre and 7.82 acre tracts and on the northwesterly line of the Nicholas A. Carroll 6.97 acre tract as deeded and described in Official Record 1280, Page 880;

THENCE, with a line common to said 7.82 acre and 6.97 acre tracts, **S 33°-23'-07" W**, passing an iron rebar set at a distance of 263.65 feet, a total distance of **266.65 feet** to a 6 inch by 6 inch wood post found at the corner common to said 7.82 acre and 6.97 acre tracts and the Walter E. Warren and Sharon R. Warren 11.57 acre tract as deeded and described in Official Record 947, Page 419;





INNOVATIVE IDEAS
EXCEPTIONAL DESIGN
UNMATCHED CLIENT SERVICE

THENCE, along the line common to said 7.82 acre and 11.57 acre tracts, **N 84°-53'-56" W**, passing an iron rebar set at a distance of 12.01 feet, a total distance of **80.91 feet** to an iron rebar set on the southerly corner common to said 7.82 acre tract and the Lucinda I. Brown 8.15 acre tract as deeded and described in Official Record 1338, Page 123, Tract III;

THENCE, with the common line to said 7.82 acre and 8.15 acre tracts, **N 06°-46'-38" E**, passing an iron rebar set at a distance of 1742.99 feet, a total distance of **1772.99 feet** to a MAG nail set on the center-line of said County Highway 2, being the northerly corner common to said 7.82 acre and 8.15 acre tracts;


THENCE, with said center-line, **S 83°-24'-22" E**, a distance of **200.04 feet** to the POINT OF BEGINNING.

Containing **7.964 acres**, more or less, of which 0.138 acre is within the highway right-of-way. 7.814 acres is all of said 7.82 acre tract and 0.150 acre is part of said 6.13 acre tract.

Iron rebar set, where indicated, are 30 inches in length, 5/8 inch in diameter with a plastic I.D. cap stamped "DLZ OHIO INC."

Property is subject to any and all previous easements and rights-of-way of record.

Bearings and distances, described herein, are derived from GPS observations based on Grid North, Ohio State Plane Coordinate System, North Zone, NAD83 (2011, Epoch 2010), with the center-line of County Highway 2, having a bearing of N 83°-24'-22" W. Distances are expressed in U.S. Survey Feet. All other measurements are from angles and distances measured in a field survey by DLZ Ohio, Inc. on December 28, 2020.




Description prepared by:

D. Neer
Daniel A. Neer
Professional Surveyor No. 8533
December 29, 2020

2021-2171.00



1-7-2021



INNOVATIVE IDEAS
EXCEPTIONAL DESIGN
UNMATCHED CLIENT SERVICE

BROWN 5.983 ACRES

Lying in Virginia Military Survey 5089, Perry Township, Logan County, Ohio (all records referenced herein refer to the Logan County Records of Deeds).

Being part of the Lucinda I. Brown 6.13 acre tract as deeded and described in Official Record 1338, Page 123, Tract II and being more particularly described as follows:

COMMENCING at a 1/2 inch iron rebar found at the intersection of the center-lines of Ohio Route 292 and County Highway 2 (60 feet wide);

THENCE, with said center-line of County Highway 2, N 83°-24'-22" W, passing a railroad spike found at a distance of 374.82 feet, a total distance of 640.00 feet to a railroad spike found at the **TRUE POINT OF BEGINNING**, being the northerly corner common to said 6.13 acre tract and the Wesley R. Hatfield and Eileen S. Hatfield 5.29 acre tract as deeded and described in Official Record 577, Page 153;

THENCE, with the common line to said 6.13 acre and 5.29 acre tracts, **S 06°-44'-07" W**, a distance of **1133.05 feet** to a 5/8 inch iron rebar found at the southerly corner common to said tracts and being on the northwesterly line of the Frank E. Wolf and Beverly A. Wolf 6.99 acre tract as deeded and described in Official Record 202, Page 828;

THENCE, with the southerly line of said 6.13 acre tract and northerly lines of said 6.99 acre tract and the Nicholas A. Carroll 6.97 acre tract as deeded and described in Official Record 1280, Page 880, **S 33°-23'-07" W**, a distance of **447.88 feet** to an iron rebar set at the southerly corner common to said 6.13 acre tract and the Lucinda I. Brown 7.82 acre tract as deeded and described in Official Record 1338, Page 123, Tract I;

THENCE, with the line common to said 6.13 acre and 7.82 acre tracts, **N 06°-46'-02" E**, a distance of **711.10 feet** to an iron rebar set;

THENCE, with new division lines through said 6.13 acre tract, the following three courses:

1. **N 76°-06'-54" E**, a distance of **61.94 feet** to an iron rebar set;
2. **N 15°-41'-41" E**, a distance of **64.94 feet** to an iron rebar set; and
3. **N 44°-38'-30" W**, a distance of **87.04 feet** to an iron rebar set on said common line to the 6.13 acre and 7.82 acre tracts;





INNOVATIVE IDEAS
EXCEPTIONAL DESIGN
UNMATCHED CLIENT SERVICE

THENCE, with the common line to said 6.13 acre and 7.82 acre tracts, **N 06°-46'-02" E**, passing an iron rebar set at a distance of 651.46 feet, a total distance of **681.46 feet** to a MAG nail set on the center-line of said County Highway 2, being the northerly corner common to said 6.13 acre and 7.82 acre tracts;

THENCE, with said center-line, **S 83°-24'-22" E**, a distance of **200.04 feet** to the **POINT OF BEGINNING**.


Containing **5.983 acres**, more or less, of which 0.138 acre is within the highway right-of-way.

Iron rebar set, where indicated, are 30 inches in length, 5/8 inch in diameter with a plastic I.D. cap stamped "DLZ OHIO INC."

Property is subject to any and all previous easements and rights-of-way of record.

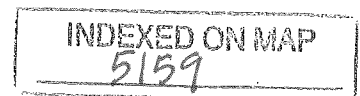
Bearings and distances, described herein, are derived from GPS observations based on Grid North, Ohio State Plane Coordinate System, North Zone, NAD83 (2011, Epoch 2010), with the center-line of County Highway 2, having a bearing of N 83°-24'-22" W. Distances are expressed in U.S. Survey Feet. All other measurements are from angles and distances measured in a field survey by DLZ Ohio, Inc. on December 28, 2020.

Description prepared by:



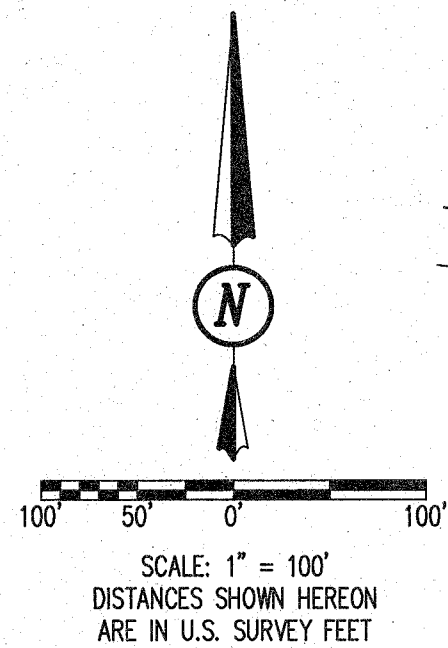
Daniel A. Neer
Professional Surveyor No. 8533
December 29, 2020

2021-2171.00



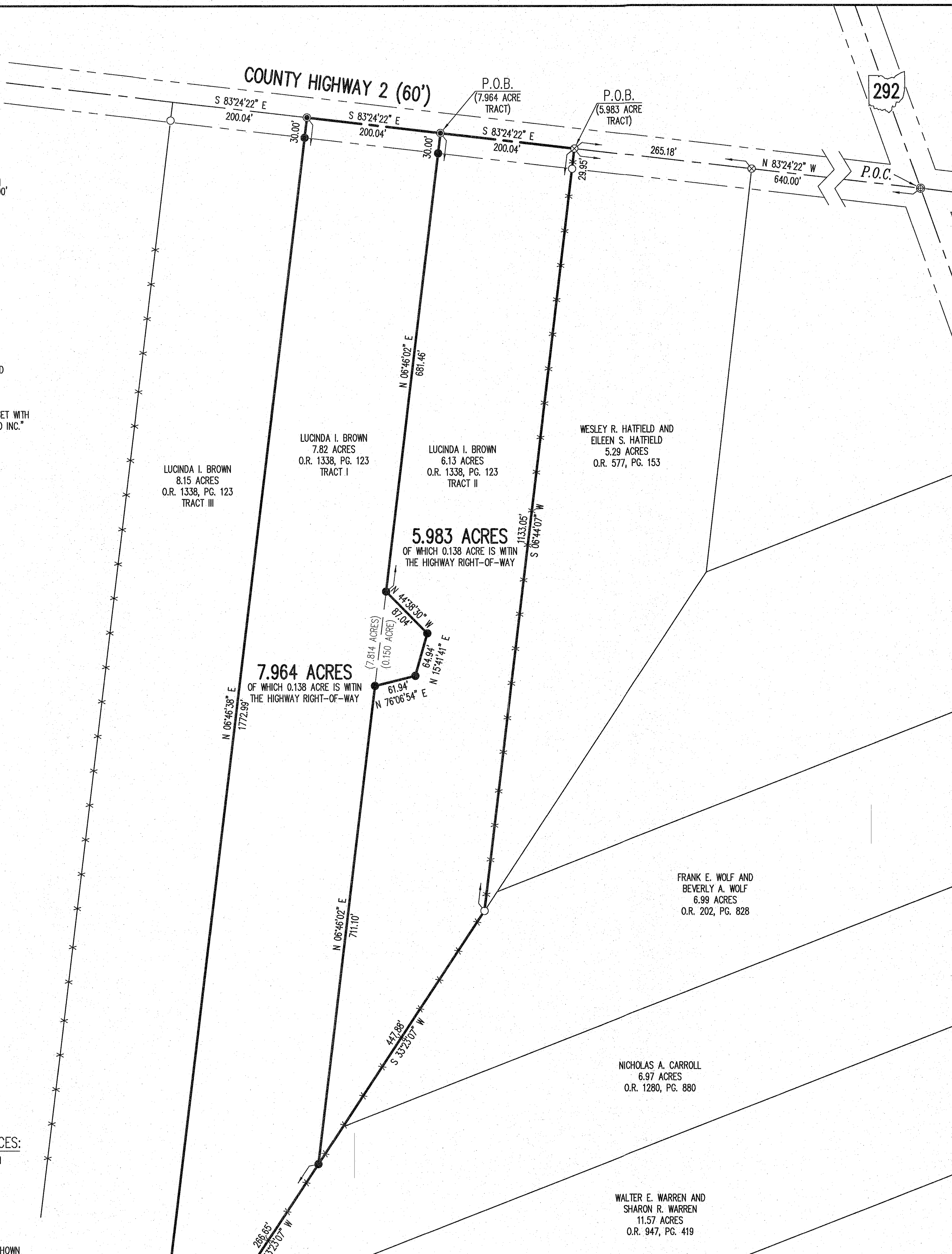
1-7-2021

APPROVED



LEGEND:

- ⊕ 1/2 INCH IRON REBAR FOUND
- ⊗ RAILROAD SPIKE FOUND
- MAG NAIL SET
- ⊠ 6 INCH BY 6 INCH WOOD POST FOUND
- 5/8 INCH IRON REBAR FOUND
- 5/8 INCH BY 30 INCH IRON REBAR SET WITH PLASTIC I.D. CAP STAMPED "DLZ OHIO INC."
- P.O.C. = POINT OF COMMENCEMENT
- P.O.B. = POINT OF BEGINNING
- R/W = RIGHT-OF-WAY
- C/L = CENTER-LINE
- O.R. = OFFICIAL RECORD
- PG. = PAGE
- x— DENOTES FENCE LINE



DEED & SURVEY REFERENCES:

REFERENCE DEEDS ARE SHOWN HEREON
LOGAN COUNTY ENGINEER'S MAP ROOM
FILES: 1575 AND 5159


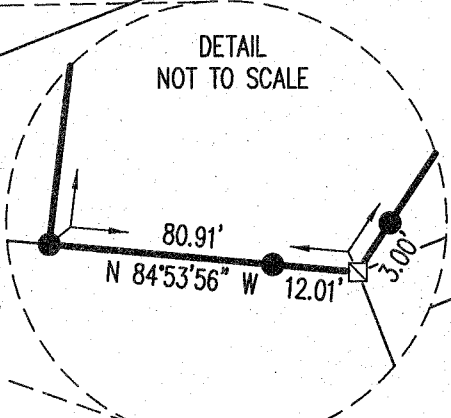
OCCUPATION NOTE:

NO EVIDENCE OF OCCUPATION ALONG
BOUNDARY LINES UNLESS OTHERWISE SHOWN


BASIS FOR BEARINGS:

BEARINGS AND DISTANCES, SHOWN HEREON,
ARE DERIVED FROM GPS OBSERVATIONS
BASED ON GRID NORTH, OHIO STATE PLANE
COORDINATE SYSTEM, NORTH ZONE, NAD83
(2011, EPOCH 2010), WITH THE CENTER-LINE
OF COUNTY HIGHWAY 2, HAVING A BEARING
OF S 83°24'22" E.

THIS SURVEY WAS PREPARED IN THE
ABSENCE OF A COMPLETE AND ACCURATE
TITLE SEARCH AND DOES NOT GUARANTEE
TITLE.



Daniel A. Neer
PROFESSIONAL SURVEYOR NO. 8533
DECEMBER 28, 2020

COPYRIGHT 2020 BY:

 117 N. Madriver Street - Bellefontaine, OH 43311
 (937) 593-7335 • www.dlz.com
 Project #2021-2171.00

ACCESS MANAGEMENT NOTE:
 COUNTY HIGHWAY 2 IS CLASSIFIED AS A LOCAL ROAD.
 MINIMUM DRIVE SPACING IS 250'
 MINIMUM STOPPING SIGHT DISTANCE IS >495 (55 MPH)

BOUNDARY SURVEY
 VIRGINIA MILITARY SURVEY 5089
 PERRY TOWNSHIP
 LOGAN COUNTY, OHIO

DRAWN BY:	DESCRIPTION	REV. NO.	DATE
KSS			12/28/2020

INDEXED ON MAP
5159