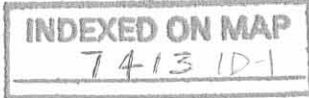


Received 8-8-85 OK



LESLIE H. GEESLIN
REGISTERED SURVEYOR NO. 5248
P O. BOX 274
RUSHSVLVANIA, OHIO 43347



TELEPHONE: (513) 468-2793

PRODUCTION CREDIT ASSOC. SURVEY

August, 1985

Leslie H. Geeslin

The following described real estate situated in the State of Ohio, County of Logan, Township of Perry, being part of Virginia Military Surveys 5875, 7288 and 12103 and more particularly described as follows:

Beginning at an iron bar in the south line of V. M. S. 12103 in the centerline of State Route 292.

Thence with said centerline S. 20° 58' E. 120.03 feet to an iron bar.

Thence with said centerline S. 33° 33' 20" E. 157.95 feet to the northeast corner of Robert Ackley's 5.00 acre tract as described in D. B. Vol. 402 Page 385.

Thence with said Ackley's north line S. 56° 50' W. 351.70 feet to an iron bar.

Thence with said Ackley's west line S. 33° 13' 07" E. 588.64 feet to an iron bar.

Thence with said Ackley's south line N. 63° 21' 39" E. 357.76 feet to a point in the centerline of S. R. 292.

Thence with said centerline S. 33° 33' 20" E. 131.57 feet to an iron bar at the west end of Township Road 141.

Thence with said centerline of S. R. 292 S. 34° 32' E. 652.88 feet to an iron bar at the northeast corner of Clyde Waters' 50.90 acre tract as described in D. B. Vol. 395 Page 70.

Thence with said Waters' ^{NORTH}~~south~~ line S. 56° 43' 54" W. 1325.68 feet to a steel corner post.

Thence with said Waters' east line N. 53° 25' 54" W. 774.70 feet to an iron bar.

Thence with said east line N. 83° 36' 23" W. 193.16 feet to an iron bar.

Thence with said Waters' east line S. 54° 19' 09" W. 304.92 feet to an iron bar.

Thence with said west line N. 29° 25' 56" W. 791.62 feet to an iron bar in the south line of Virginia Military Survey 5883.

Thence with said south line N. 55° 22' 57" E. 603.96 feet to a stone at the northwest corner of V. M. S. 7288 and the southwest corner of V. M. S. 12103.

Thence with the north line of said V. M. S. 12103 N. 33° 39' 25" E. 686.57 feet to a stone at the southwest corner of Brian Loritsch's 7.76 acre tract as described in D. B. Vol. 399 Page 570.

Thence with said Loritsch's south line S. 74° 20' 53" E. 319.32 feet to an iron bar in the north line of V. M. S. 7288.

Thence with said north line N. 54° 48' 00" E. 554.73 feet to the place of beginning.

Containing 63.42 acres more or less, of which 14.35 acres are in V. M. S. 5875, 2.39 acres are in V. M. S. 12103 and 46.68 acres are in V. M. S. 7288.

The bearing of the south line of V. M. S. 12103 was assumed, all other bearings are from angles turned in the field.

This description is based on a field survey.

Reference is hereby made to a plat of this survey on file with the Logan County Engineer.

INDEXED ON MAP
7413 10-2



Leslie H. Geeslin

MARY O. ZINK
156.97 AC.
DB VOL 378 PG 596

VMS 5883

BRIAN E. LORITSCH
7.76 AC.
DB VOL 399 PG 570

VMS 12103
N. 54° 48' 00" E.
554.73'

N. 55° 22' 57" E.
603.96'

VMS 12103
VMS 7288

N. 33° 39' 25" E.
686.57' 2.39 AC.

46.68 AC.

14.35 AC.

63.42 AC.

ROBERT ACKLEY
5.00 AC.
DB VOL 402 PG 385

SURVEY OF 63.42 AC. TRACT IN
VIRGINIA MILITARY SURVEYS 5875 &
7288, PERRY TOWNSHIP, LOGAN
COUNTY, OHIO FOR PRODUCTION
CREDIT ASS.
AUGUST, 1985
SCALE: 1" = 200'

CLYDE G. WATERS
50.90 AC.
DB VOL 395 PG 70

VMS 5875
VMS 7288

S. 56° 50' W.
351.70'

5.9' E. OF d

S. 33° 13' 07" E.
588.64'

S. 33° 21' 39" E.
357.76'

2.24' E. OF d

T.R. 141

STATE ROUTE 292

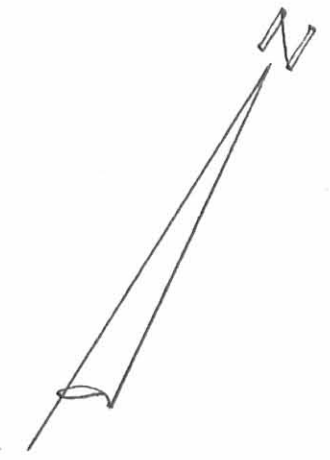
S. 56° 43' 54" W. 1325.68'

LEGEND:
A = STONE FOUND
B = 5/8" IRON BAR SET
C = R.R. SPIKE SET
D = IRON FOUND
E = 3" STEEL CORNER POST

INDEXED ON MAP
7413 1D



Leslie H. Geeslin
LESLIE H. GEESLIN
RUSH Sylvania, OHIO



LESLIE H. GEESLIN
REGISTERED SURVEYOR NO. 5248
P O. BOX 274
RUSHSVLVANIA, OHIO 43347

TELEPHONE: (513) 468-2793

ACKLEY-LARSON SURVEY

August, 1985

The following described real estate situated in the State of Ohio, County of Logan, Township of Perry, being part of Virginia Military Surveys 5875, 7288 and 12103 and more particularly described as follows:

Beginning at an iron bar in the south line of V. M. S. 12103 in the centerline of State Route 292.

Thence with said centerline S. $20^{\circ} 58'$ E. 120.03 feet to an iron bar.

Thence with said centerline S. $33^{\circ} 33' 20''$ E. 157.95 feet to the northeast corner of Mark Leatherman's 5.00 acre tract as described in D. B. Vol. 409 Page 179.

Thence with said Leatherman's north line S. $56^{\circ} 50'$ W. 351.70 feet to an iron bar.

Thence with said ~~Leatherman's~~ ^{LEATH EDWARDS} west line S. $33^{\circ} 13' 07''$ E. 341.40 feet to an iron bar.

Thence S. $55^{\circ} 03' 45''$ W. 1008.11 feet to an iron bar.

Thence N. $35^{\circ} 01' 30''$ W. 598.40 feet to a 6" maple in the north line of V. M. S. 5875.

Thence with said north line N. $55^{\circ} 22' 57''$ E. 6.93 feet to a stone at the northwest corner of V. M. S. 7288.

Thence with the south line of Mary O. Zink's 156.97 acre tract as described in D. B. Vol. 378 Page 596 N. $33^{\circ} 39' 25''$ E. 686.57 feet to a stone at the southwest corner of Brian Loritsch's 7.76 acre tract as described in D. B. Vol. 399 Page 570.

INDEXED ON MAP
7413 20-1

Thence with said Loritsch's south line S. $74^{\circ} 20' 53''$ E. 319.32 feet to an iron bar in the north line of V. M. S. 7288.

Thence with said north line N. $54^{\circ} 48' 00''$ E. 554.73 feet to the place of beginning.


Containing 18.62 acres more or less, of which 0.10 acre is in V. M. S. 5875, 2.39 acres are in V. M. S. 12103 and 16.13 acres are in V. M. S. 7288.

Bearings were taken from deeds and angles turned in the field.

This description is based on a field survey.



Leslie H. Geeslin



MARY O. ZINK
156.97 AC.
DB VOL 378 PL 596

BRIAN E. LORITSCH
7.76 AC.
DB VOL 399 PL 570

N. 55° 22' 57" E.
6.93'

N. 33° 39' 25" E.
686.57' 2.39 AC.

S. 74° 20' 53" E.
319.32'

N. 54° 48' 00" E.
554.73'

VMS 12103
VMS 7288

N. 35° 01' 30" W.
593.40' 0.10 AC.

18.67 AC.

S. 55° 03' 45" W. 1008.11'

S. 56° 50' W.
351.70'

S. 33° 13' 07" E.
341.40'

M. LEATHERMAN
5.00 AC.
DB VOL 409 PL 179

STATE ROUTE 272
S. 33° 33' 20" E. 520.03'
S. 20° 58' E.

T.R. 141

SURVEY OF 18.67 AC. TRACT IN
VIRGINIA MILITARY SURVEYS 5875,
7288 & 12103, PECEY TOWNSHIP,
LOSARA COUNTY, OHIO FOR ROBERT
ACKLEY AND RICHARD LARSON.
AUGUST, 1985
SCALE: 1"=200'

INDEXED ON MAP
7413 2P

LEGEND:
A = STONE FOUND
B = 5/8" IRON BAR SET
C = R.R. SPIKE FD.
D = IRON FOUND
E = 6" MAPLE



Leslie H. Geeslin
LESLIE H. GEESLIN
RUSHSVLVANIA, OHIO