

STATE STREET 48'

N 38° 21.2' W


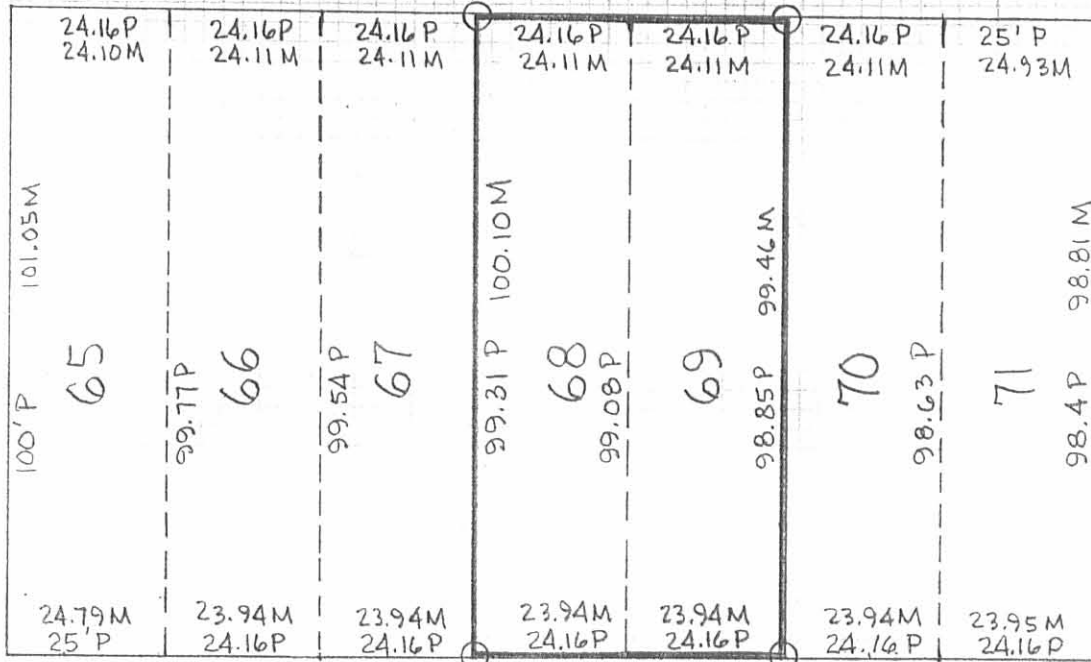
P.K. NAIL FOUND

15 ALLEY

P.K. NAIL FOUND

HAMILTON STREET 74'

N 37° 42.3' W



SCALE 1" = 30'
DATE 9-17-87

IRON PIPE FOUND

FOUNDRY STREET 72'

N 51° 59.3' E 229.03

R.R. SPIKE FOUND

REFERENCE: ORIGINAL PLAT OF HAMILTONS FIRST ADDITION TO EAST LIBERTY. ALSO SURVEY OF STREETS AND ALLEYS UNINCORPORATED VILLAGE OF EAST LIBERTY BY LOGAN COUNTY ENGINEER, SEPT., OCT. 1984, FILE # S-217

BY: *Paul R. Clapsaddle*
PAUL R. CLAPSADDLE R.S.#6140



SURVEY FOR DONALD KERNS
STATE OF OHIO, COUNTY OF LOGAN
TOWNSHIP OF PERRY, VMS 4689
LOT 68 & 69 OF HAMILTONS FIRST
ADDITION TO THE VILLAGE OF EAST
LIBERTY

I HEREBY CERTIFY THAT THE HEREON PLATTED
PROPERTY WAS MEASURED TO ACCEPTABLE
SURVEY STANDARDS.

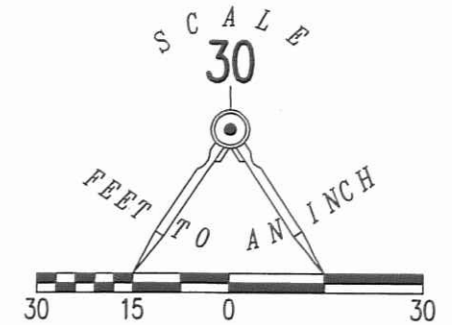
INDEXED ON MAP
7801 1P

APPROVED

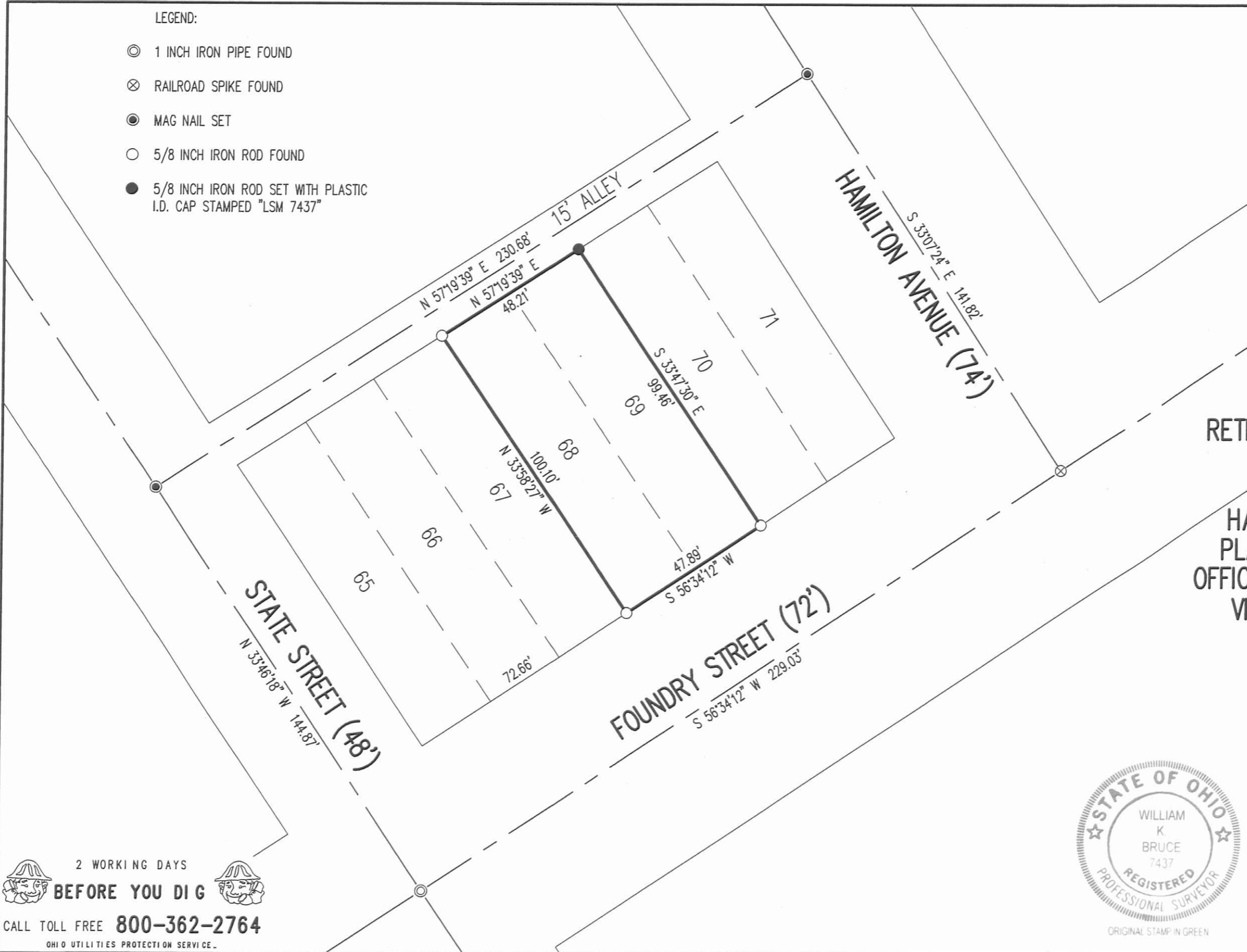
7-16-13

LEGEND:

- ⊙ 1 INCH IRON PIPE FOUND
- ⊗ RAILROAD SPIKE FOUND
- MAG NAIL SET
- 5/8 INCH IRON ROD FOUND
- 5/8 INCH IRON ROD SET WITH PLASTIC I.D. CAP STAMPED "LSM 7437"



Received 7/15/13



RETRACEMENT SURVEY OF THE
 LARRY EUGENE KERNS
 LOTS 68 AND 69
 HAMILTONS FIRST ADDITION
 PLAT CABINET A, SLIDE 125
 OFFICIAL RECORD 921, PAGE 195
 VILLAGE OF EAST LIBERTY
 PERRY TOWNSHIP
 LOGAN COUNTY, OHIO

SURVEYED BY:

William K. Bruce
 WILLIAM K. BRUCE
 PROFESSIONAL SURVEYOR 7437
 JULY 11, 2013



COPYRIGHT 2013 BY:
LEE SURVEYING & MAPPING CO., INC.
 117 North Madriver Street
 BELLEFONTAINE, OHIO 43311
 (937) 593-7335
 WWW.LSMINC.US
 surveys@lsminc.us
 KSS D0713 55750713 L-5575-3

2 WORKING DAYS
BEFORE YOU DIG
 CALL TOLL FREE **800-362-2764**
 OHIO UTILITIES PROTECTION SERVICE

INDEXED ON MAP
 7801 ZP