


REC'D 8-17-01 SWM AL

Lee Surveying and Mapping Co., Inc.

Land Surveys • Topography • Subdivisions • Construction Layout

117 N. Madriver St.
Bellefontaine OH 43311



Phone: (937) 593-7335
Fax: (937) 593-7444

STEWART 0.275 ACRE

Lying in Section 23, Town 3, Range 13, Village of Quincy, Miami Township, Logan County, Ohio.

Being out of the Carl E. Stewart and Lacinda Stewart 0.606 acre tract as deeded and described in Official Record 247, Page 502 of the Logan County Records of Deeds and being more particularly described as follows:

Beginning at a 1-1/4 inch iron rod found at the intersection of the center-lines of Miami Street and Mill Street.

THENCE, with the center-line of Miami Street (60 feet wide), N 0°-56'-30" W, a distance of 59.66 feet to a MAG nail set.

THENCE, with the south line extended of the Edgel J. Neely 1/3 of an acre tract (O.R. 52, Pg. 541), N 88°-52'-19" E, a distance of 30.00 feet to a 5/8 inch iron rod set at the TRUE POINT OF BEGINNING.

THENCE, with the south lines of the said 1/3 of an acre tract and the Richard L. Copas 0.880 acre tract (O.R. 454, Pg. 123), N 88°-52'-19" E, a distance of 284.79 feet to a 5/8 inch iron rod set.

THENCE, with the west line of the Dennis R. Williams 2.11 acre tract (O.R. 43, Pg. 892), S 0°-21'-06" E, a distance of 42.07 feet to a 5/8 inch iron rod set.

THENCE, S 88°-52'-17" W, a distance of 284.36 feet to a 5/8 inch iron rod set.

THENCE, with the east right-of-way of Miami Street, N 0°-56'-30" W, a distance of 42.07 feet to the point of beginning.

Containing 0.275 acre.

The basis for bearings is the center-line of Miami Street, being N 0°-56'-30" W, and all other bearings are from angles and distances measured in a field survey by Lee Surveying and Mapping Co., Inc. on August 14, 2001




ORIGINAL STAMP IN GREEN

Description prepared by:

A handwritten signature in black ink, appearing to read 'Jeffrey I. Lee'.

Jeffrey I. Lee
Professional Surveyor 6359
August 15, 2001




L-3208

Lee Surveying and Mapping Co., Inc.

Land Surveys • Topography • Subdivisions • Construction Layout

117 N. Madriver St.
Bellefontaine OH 43311



Phone: (937) 593-7335
Fax: (937) 593-7444

STEWART 0.274 ACRE

Lying in Section 23, Town 3, Range 13, Village of Quincy, Miami Township, Logan County, Ohio.

Being out of the Carl E. Stewart and Lacinda Stewart 0.606 acre tract as deeded and described in Official Record 247, Page 502 of the Logan County Records of Deeds and being more particularly described as follows:

Beginning at a 1-1/4 inch iron rod found at the intersection of the center-lines of Miami Street and Mill Street.

THENCE, with the center-line of Miami Street (60 feet wide), N 0°-56'-30" W, a distance of 59.66 feet to a MAG nail set.

THENCE, with the south line extended of the Edgel J. Neely 1/3 of an acre tract (O.R. 52, Pg. 541), N 88°-52'-19" E, a distance of 30.00 feet to a 5/8 inch iron rod set.

THENCE, with the east right-of-way of Miami Street, S 0°-56'-30" E, a distance of 42.07 feet to a 5/8 inch iron rod set at the TRUE POINT OF BEGINNING.

THENCE, N 88°-52'-17" E, a distance of 284.36 feet to a 5/8 inch iron rod set.

THENCE, with the west line of the Dennis R. Williams 2.11 acre tract (O.R. 43, Pg. 892), S 0°-21'-06" E, a distance of 42.08 feet to a 5/8 inch iron rod found.

THENCE, with the north line of the Kristi M. Clark original 1 acre and 180 pole tract (O.R. 475, Pg. 170), S 88°-52'-15" W, a distance of 283.93 feet to a 5/8 inch iron rod set.

THENCE, with the east right-of-way of Miami Street, N 0°-56'-30" W, a distance of 42.08 feet to the point of beginning.

Containing 0.274 acre.


The basis for bearings is the center-line of Miami Street, being N 0°-56'-30" W, and all other bearings are from angles and distances measured in a field survey by Lee Surveying and Mapping Co., Inc. on August 14, 2001.



ORIGINAL STAMP IN GREEN

Description prepared by:

Jeffrey I. Lee
Professional Surveyor 6359
August 15, 2001



L-3208

REC'D 8-17-01 SWM ALL

MIAMI STREET (60')

(BASIS FOR BEARINGS)
N 00°56'30"W

N 88°52'19"E
30.00'

N 00°56'30"W
59.66'

42.07'

42.08'

N 88°52'19"E
284.79'

S 88°52'17"W
284.36'

283.93'
S 88°52'15"W

42.07'

42.08'

S 00°21'06"E

RICHARD L. COPAS
0.880 ACRE
O.R. 454. PG. 123

EDGEL J. NEELY
1/3 OF AN ACRE
O.R. 52. PG. 541



0.275 ACRE

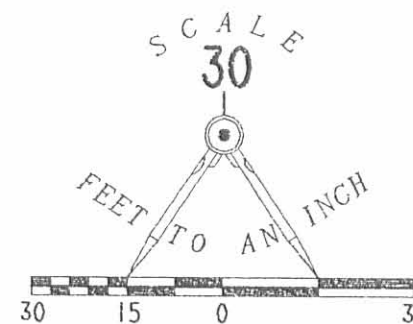
CARL E. STEWART AND
LACINDA STEWART
PT. 0.606 ACRE TRACT
O.R. 247. PG. 502

0.274 ACRE

CARL E. STEWART AND
LACINDA STEWART
PT. 0.606 ACRE TRACT
O.R. 247. PG. 502



KRISTI M. CLARK
ORIG. 1 ACRE AND 180 POLES
O.R. 475. PG. 170




LEGEND

- 5/8 INCH IRON ROD SET
- 5/8 INCH IRON ROD FOUND
- ⊙ MAG NAIL SET
- 1-1/4 INCH IRON ROD FOUND

DENNIS R. WILLIAMS AND
KATHLEEN J. WILLIAMS
2.11 ACRE
O.R. 43. PG. 892

MILL STREET

SURVEY OF TWO TRACTS OUT OF THE
THE CARL E. STEWART AND LACINDA STEWART
ORIGINAL 0.606 ACRE TRACT
OFFICIAL RECORD 247, PAGE 502
SECTION 23, TOWN 3, RANGE 13
VILLAGE OF QUINCY
MIAMI TOWNSHIP
LOGAN COUNTY, OHIO



ORIGINAL STAMP IN GREEN

SURVEYED BY:

JEFFREY I. LEE
PROFESSIONAL SURVEYOR 6359
AUGUST 14, 2001

COPYRIGHT 2001 BY:
LEE SURVEYING & MAPPING CO., INC.
117 North Madriver Street
BELLEFONTAINE, OHIO 43311
(937) 593-7335

D 402 CLSWART

L-3208-3

2 WORKING DAYS
BEFORE YOU DIG
CALL TOLL FREE **800-362-2764**
OHIO UTILITIES PROTECTION SERVICE.

INDEXED ON MAP
9374 IP