

234+6

March 17, 1923.

Survey of Scott Island
Semstoten Reservoir

Survey 13, 393

Richland, Twp.

Start at end of gravel
road at N. end of Island at
stake and tack. H.W. = High Water

A stake	0	shore R 41' L 60'
		S. side of Br. (N ² W)
	1	sh. water 28' R H.W. 5'
	2	Water 38' R H.W. 13' R.
B stake + 39.6		Water 45' R H.W. 22' R.
		R. 42°-38' Double 15°-17'
		H2°-38' 30"
	3	Water 16' R H.W. 15 L
	4	Water 9' R H.W. 9 R
	5	Water 16 R H.W. 16 R

+ 47.4 85°-17'

82

C.H. O.G. Hilliker G.L. Wrey

3 14 1/2 W 3. 14°-30' W

3 57 W. 3. 57°-08'-30" W.

2234

6 Water 22' R H.W. 22' R

C stake
+47.4 3.9' W Water 16 R H.W. 16 E
L 48°-05' Doubled 96°-11'

7 Water 38' R H.W. 38' R

8 Water 77' R H.W. 77' R

9 " 20' R H.W. 20' R

+50 " 10' R H.W. 5' R

10 " 37' R H.W. 22' R

" 52' R H.W. 49' R

D stake
+91 N 56° E " 54' R H.W. 43'

L 132°-16' Doubled 265°-23'
132-46°-30'

12 Water 45' R H.W. 28' R


13 " 70' R H.W. 43' R

14 " 46' R H.W. 33' R

E stake
+91 N 42° E " 76' R H.W. 11' R

L 13°-32' Doubled 27°-04'
13-32'

S 9°-02'-00" W.
118°-05'-30"



N 56°-16'-30" E

N. 42°-44'-30" E

+81

15 Water 31' R H.W. 12' R

16 " 56 R H.W. 27 R

17 " 00 H.W. 15' L

stake
F 18 N 16 $\frac{1}{2}$ ' E " 19' R H.W. 5' L
R 43°-53' 87°-34' X

?
N. 86°-31'-30" E
43°-47'

19 Water 37' R H.W. 16 R

20 " 39 R H.W. 25 R

21 " 31 R H.W. 18 R

stake
G + 81 S. 29 $\frac{1}{2}$ ' E " 40 R H.W. 30 R
R 64°-18' - 120°-35'

?
S. 29°-11'-30" E
64° 17'-30"

22 Water 27 R H.W. 16 R

23 " 00 H.W. 30 L

stake
H + 563 S. 13' AW " 27 R H.W. 25 L
R 12°-34' 88°-29'

S. 13°-23'-30" W.
42°-34'-30"

24	Water	28' R	H.W.	10' L
25	"	70' R	H.W.	37' R
26	"	50' R	H.W.	12' L
27	"	115' R	H.W.	75' R
1	stake +45.1	S.36°20' R	same	
		R 22°-41'	45°-21'	
28	Water	143' R	H.W.	93' R
29	"	105' R	H.W.	42' R
30	"	00	H.W.	30' L
31	"	00	H.W.	27' L
32	"	42' R	H.W.	20' L
33	"	50' R	H.W.	6' L
J +62.6	N74E	37' R	H.W.	27' L
	L	141°-46'	282°-32'	141°-46'

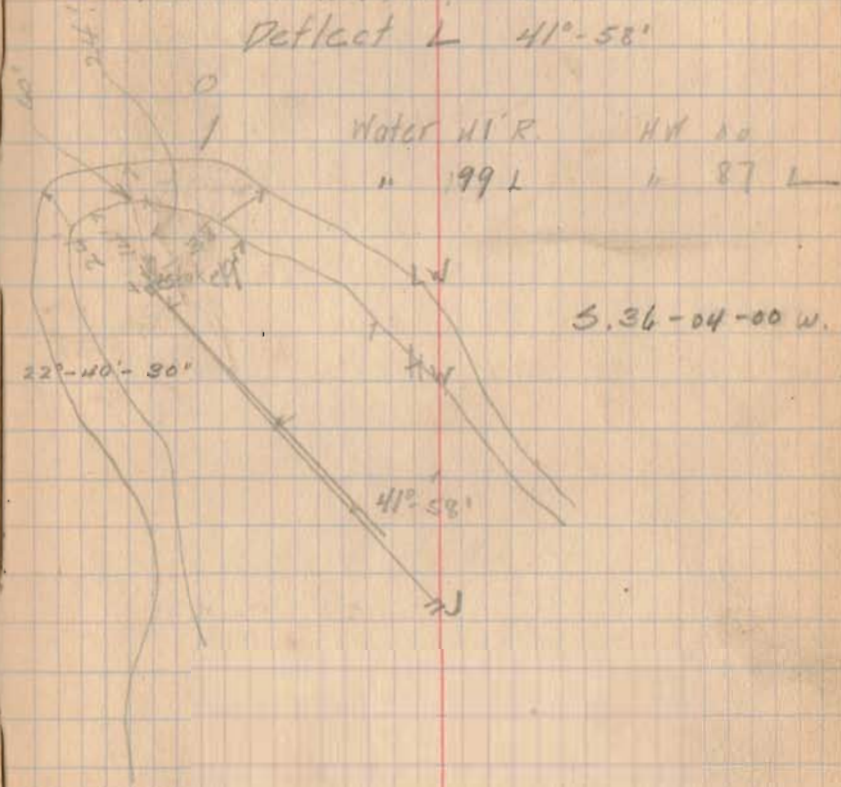
142

+45.1
+62.6

38 49
 38
 87

88

From J. with B.S. at I
Deflect L 41°-58'



N.74-18'-00" E

March 30, 1923
Same gang

34	Water	135 R	H.W.	135 R
35	"	57 R	H.W.	25 R
+65	Over	H.W. mark		
+97	"	water		
36				
+81	"	"		
37	Water	61' R	H.W.	61' R
38	"	62 R	"	62 R
39	"	64 R		54 R
40	"	61 R		45 R
41	"	25' R		17 R

K+20.9 H.W.

L 75'-16'


H.W.
150'-32'
75'-16'

42 Water 28 R H.W. 14 R

K+20.9

17
37

61 90



10' St ahead ~~to~~ water H.O.-58'-00" N

43 Water 56R H.W. 39R

44 " 61R " 49R

45 " 70R " 10R

46 " 15R " 16L

L +24.2 133 1/2 W " 15R " 17L

L 32°-13' 64°-26'
32°-13'

47 Water 39R H.W. 25R

48 " 66R " 50R

49 " 51R " 43R

50 " 15R " 11R

M +5.9 115 1/2 W

L 17°-46' 35°-33'
17°-46'-30°

51 Water 0.0 H.W. 16L

+30

+24.2 +5.9 +27.3 92

N. 33°-11'-00" W.

N. 50°-57'-30" W.

Cross walk

27
70
43

28'

52

+4

+15

53

water 15' R H.W. 00

54

" 31' R H.W. 25' R

11.21°-27.3

11.21°-4W

R 29-53

59°-45'

29°-52'-30"

Chained 4-7-23

56

Water 56' R H.W. 42' R

56

" 40' R H.W. 33' R

57

" 32' R H.W. 22' R

01 158.3

5.76 W. " -18' R H.W. 12' R

L 83°-7'

166°-15'

83-07-30

58

+01.3

L 61°-17'

122-35'

61°-17'-30"

5760
5760
5760

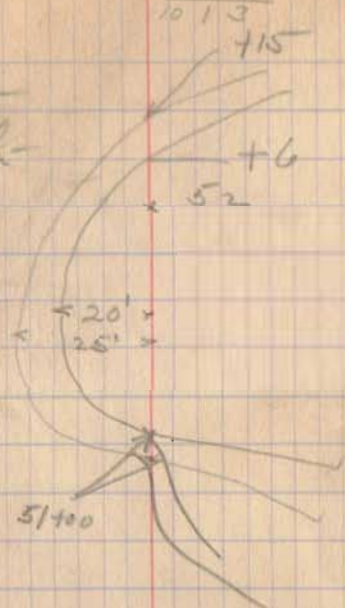
59-45

+58.3
43

94

R

in water -
Cross water -
H.W.



11.21°-05°-00 W.

51+00

From 0 S.E. center L 118 W 100'

5.75°-47'-30" W

end and place of begin
6°-3"
5-14°-30" W

