


REC'D 3-5-02 SMM OK

Lee Surveying and Mapping Co., Inc.

Land Surveys • Topography • Subdivisions • Construction Layout

117 N. Madriver St.
Bellefontaine OH 43311



Phone: (937) 593-7335
Fax: (937) 593-7444

KELLY 0.044 ACRE

Lying in Virginia Military Survey 13446, Village of Rushsylvania, Rushcreek Township, Logan County, Ohio.

Being out of Lot 198 of the Fawcett and Alexander Addition, Rushsylvania as recorded in Plat Cabinet A, Slide 172 of the Logan County Records of Deeds and being more particularly described as follows:

Beginning at a 5/8 inch iron rod found on the north right-of-way of Stewart Street (52.62 feet wide) at the southwest corner of the Larry J. Hurley, Sr. 0.731 acre tract (O.R. 532, Pg. 809), and the most southerly corner of Lot 198 of the Fawcett & Alexander Addition, Rushsylvania.

THENCE, with the westerly line of Lot 198, N 33°-09'-55" W, a distance of 80.00 feet to a 5/8 inch iron rod set.

THENCE, N 56°-50'-05" E, a distance of 30.00 feet to a 5/8 inch iron rod set.


THENCE, S 33°-09'-55" E, a distance of 48.33 feet to a 5/8 inch iron rod set.

THENCE, with the west line of the said 0.731 acre tract and the east line of Lot 198, S 10°-17'-16" W, a distance of 43.62 feet to the point of beginning.

Containing 0.044 acre.

The basis for bearings is the north line of Stewart Street, being S 56°-50'-05" W, and all other bearings are from angles and distances measured in a field survey by Lee Surveying and Mapping Co., Inc. on February 28, 2002.

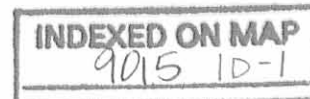
Description prepared by:


Jeffrey I. Lee
Professional Surveyor 6359
March 1, 2002



L-2294


ORIGINAL STAMP IN GREEN



REC'D 3-5-02 SAM/DK
Lee Surveying and Mapping Co., Inc.

Land Surveys • Topography • Subdivisions • Construction Layout

117 N. Madriver St.
Bellefontaine OH 43311



Phone: (937) 593-7335
Fax: (937) 593-7444

**HURLEY
0.011 ACRE**

Lying in Virginia Military Survey 13446, Village of Rushsylvania, Rushcreek Township, Logan County, Ohio.

Being out of the Larry J. Hurley, Sr. 0.731 acre tract as deeded and described in Official Record 532, Page 809 of the Logan County Records of Deeds and being more particularly described as follows:

Beginning at a 5/8 inch iron rod found on the north right-of-way of Stewart Street (52.62 feet wide) at the southwest corner of the said 0.731 acre tract and the most southerly corner of Lot 198 of the Fawcett & Alexander Addition, Rushsylvania (Plat Cabinet A, Slide 172).

THENCE, with the west line of the said 0.731 acre tract and the east line of Lot 198, N 10°-17'-16" E, a distance of 43.62 feet to a 5/8 inch iron rod set.

THENCE, S 33°-09'-55" E, a distance of 31.67 feet to a 5/8 inch iron rod set.

THENCE, with the north right-of-way of Stewart Street, S 56°-50'-05" W, a distance of 30.00 feet to the point of beginning.


Containing 0.011 acre.

The basis for bearings is the north line of Stewart Street, being S 56°-50'-05" W, and all other bearings are from angles and distances measured in a field survey by Lee Surveying and Mapping Co., Inc. on February 28, 2002.

Description prepared by:




Jeffrey I. Lee
Professional Surveyor 6359
March 1, 2002



ORIGINAL STAMP IN GREEN

L-2294



REC'D 3-5-02 S.M.P.

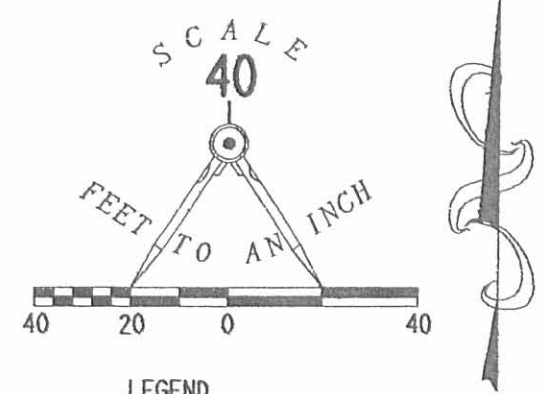


INDEXED ON MAP
9015 IP

REFERENCES

LOGAN COUNTY ENGINEER'S FILES
FIELD BOOK 666, PAGES 56,57
FIELD BOOK 707, PAGE 25-27
FIELD BOOK OKS 7, PAGE 35
FIELD BOOK 549, PAGE 30
"R" FILES 3674,7548

LOGAN COUNTY RECORDER'S PLAT
CABINET A, SLIDE 172



LEGEND

- ⊗ P.K. NAIL SET
- 5/8" IRON ROD SET
- 5/8" IRON ROD FOUND
- 1" METAL PIPE FOUND
- ⊗ RAILROAD SPIKE FOUND

SURVEY OF 0.044 ACRES OUT OF LOT 198
OF THE FAWCETT & ALEXANDER ADDITION
PLAT CABINET A, SLIDE 172
AND 0.011 ACRE OUT OF THE
LARRY J. HURLEY, SR.
0.731 ACRE TRACT
OFFICIAL RECORDS 532, PAGE 809
VIRGINIA MILITARY SURVEY 13446
VILLAGE OF RUSHSYLVANIA
RUSHCREEK TOWNSHIP
LOGAN COUNTY, OHIO



ORIGINAL STAMP IN GREEN

SURVEYED BY:

JEFFREY J. LEE
PROFESSIONAL SURVEYOR 6359
FEBRUARY 28, 2002

COPYRIGHT 2002 BY:
LEE SURVEYING & MAPPING CO., INC.
117 North Madriver Street
BELLEFONTAINE, OHIO 43311
(937) 593-7335

D 260 KBOLLIN2

L-2294-3

REC'D 6-25-07 SMJ OK

Lee Surveying and Mapping Co., Inc.

Land Surveys • Topography • Subdivisions • Construction Layout

117 N. Madriver St.
Bellefontaine OH 43311



Phone: (937) 593-7335
Fax: (937) 593-7444

HURLEY 0.553 ACRE

Lying in Virginia Military Survey 13446, Village of Rushsylvania, Rushcreek Township, Logan County, Ohio.

Being out of the Larry J. Hurley, Sr., original 0.731 acre tract as deeded and described in Official Record 532, Page 809 and part of Lot 198 of Fawcett & Alexander Addition (Plat Cabinet A, Slide 172) as deeded in Official Record 564, Page 61 of the Logan County Records of Deeds and being more particularly described as follows:

Beginning on a 5/8 inch iron rod found on the intersection of the west right-of-way of Miami Road (County Highway 5) and the north right-of-way of Stewart Street.

THENCE, with the north right-of-way of Stewart Street (52.62 feet wide), the following two courses:

N 82°40'-27"W, a distance of 75.49 feet to a 5/8 inch iron rod found.

S 56°49'-58"W, a distance of 29.99 feet to a 5/8 inch iron rod found.

THENCE, with the east line of the Marlyn D. Kelly 0.011 acre tract (O.R. 564, Pg. 64) and part of Lot 198 (O.R. 476, Pg. 965), N 33°09'-56"W, a distance of 80.00 feet to a 5/8 inch iron rod found.

THENCE, with the north line of the said part of Lot 198, S 56°50'-04"W, a distance of 30.00 feet to a 5/8 inch iron rod found.

THENCE, with the east line of Lot 197, N 33°09'-55"W, a distance of 70.06 feet to a 5/8 inch iron rod found.

THENCE, with the southeasterly right-of-way of a 15 feet wide alley, N 56°51'25"E, a distance of 94.29 feet to a 5/8 inch iron rod set.

THENCE, S 78°12'-48"E, a distance of 156.98 feet to a 5/8 inch iron rod set on the west right-of-way of Miami Road.

THENCE, with the west right-of-way of Miami Road (60 feet wide), S 11°47'-12"W, a distance of 124.53 feet to the point of beginning.

Containing 0.553 acre

The basis for bearings is the west right-of-way of Miami Road, being S 11°47'-12"W, and all other bearings are from angles and distances measured in a field survey by Lee Surveying and Mapping Co., Inc. on June 20, 2007.




ORIGINAL STAMP IN GREEN

Description prepared by:

William K. Bruce
Professional Surveyor 7437
June 21, 2007

2294067



DEED 6-25-07 SWY&K
Lee Surveying and Mapping Co., Inc.

Land Surveys • Topography • Subdivisions • Construction Layout

117 N. Madriver St.
Bellefontaine OH 43311



Phone: (937) 593-7335
Fax: (937) 593-7444

HURLEY
0.368 ACRE

Lying in Virginia Military Survey 13446, Village of Rushsylvania, Rushcreek Township, Logan County, Ohio.

Being out of the Larry J. Hurley, Sr., original 0.731 acre tract as deeded and described in Official Record 532, Page 809 and part of Lot 198 of Fawcett & Alexander Addition (Plat Cabinet A, Slide 172) as deeded in Official Record 564, Page 61 of the Logan County Records of Deeds and being more particularly described as follows:

Commencing on a 5/8 inch iron rod found on the intersection of the west right-of-way of Miami Road (County Highway 5) and the north right-of-way of Stewart Street (52.62 feet wide).

THENCE, with the west right-of-way of Miami Road (60 feet wide), N 11°-47'-12"E, a distance of 124.53 feet to a 5/8 inch iron rod set at the TRUE POINT OF BEGINNING.

THENCE, N 78°-12'-48"W, a distance of 156.98 feet to a 5/8 inch iron rod set.

THENCE, with the southeasterly right-of-way of a 15 feet wide alley, N 56°-51'-25"E, a distance of 47.82 feet to a 5/8 inch iron rod found.

THENCE, with the east end of the 15 feet wide alley and the east line of the David K. Brown and Barbara A. Brown, Co-Trustees, 17.77 acre tract (O.R. 794, Pg. 396, Tract Three), N 10°-17'-18"E, a distance of 90.79 feet to a 5/8 inch iron rod found.

THENCE, with the southerly line of the David M. Brown 0.530 acre tract (O.R. 829, Pg. 667), S 78°-12'-48"E, a distance of 125.50 feet to a 5/8 inch iron rod set on the west right-of-way of Miami Road.

THENCE, with the west right-of-way of Miami Road, S 11°-47'-12"W, a distance of 124.53 feet to the point of beginning.

Containing 0.368 acre

The basis for bearings is the west right-of-way of Miami Road, being S 11°-47'-12"W, and all other bearings are from angles and distances measured in a field survey by Lee Surveying and Mapping Co., Inc. on June 20, 2007.




ORIGINAL STAMP IN GREEN

Description prepared by:

A handwritten signature in black ink that reads 'William K. Bruce'.

William K. Bruce
Professional Surveyor 7437
June 21, 2007

2294067



REC'D 6-25-07 SMY OK

REFERENCES:

LOGAN COUNTY ENGINEER'S FILES
FIELD BOOK 666, PAGES 56 & 57
FIELD BOOK 707, PAGE 25-27
FIELD BOOK OKS 7, PAGE 35
FIELD BOOK 549, PG. 30
"R" FILES 3674, 7548

DAVID K. BROWN AND
BARBARA A. BROWN,
CO-TRUSTEES
17.77 ACRES
O.R. 794, PG. 396
TRACT THREE

DAVID K. BROWN AND
BARBARA A. BROWN,
CO-TRUSTEES
6.65 ACRES
O.R. 794, PG. 396
TRACT ONE

DAVID M. BROWN
0.530 ACRE
O.R. 829, PG. 667

0.368 ACRE

LARRY J. HURLEY, SR.
ORIGINAL 0.731 ACRE
O.R. 532, PG. 809

0.553 ACRE

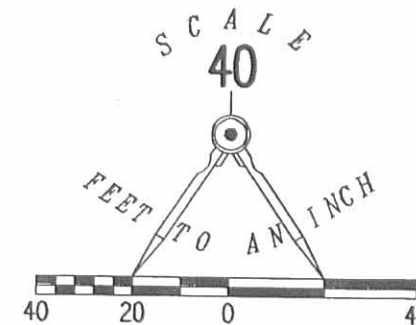
LARRY J. HURLEY, SR.
PART OF LOT 198
O.R. 564, PG. 61

MARLYN D. KELLY
0.011 ACRE
O.R. 564, PG. 64

15' ALLEY
FAWCETT & ALEXANDER ADDITION
PLAT CABINET A, SLIDE 172

STEWART STREET (52.62')

MIAMI ROAD (60')
COUNTY HIGHWAY 5



LEGEND:

- 5/8 INCH IRON ROD FOUND
- 5/8 INCH IRON ROD SET

SURVEY OF TWO TRACTS OUT OF THE
LARRY J. HURLEY, SR.
ORIGINAL 0.731 ACRE TRACT
AND PART OF LOT 198
FAWCETT & ALEXANDER ADDITION
PLAT CABINET A, SLIDE 172
OFFICIAL RECORD 532, PAGE 809
OFFICIAL RECORD 564, PAGE 61
VIRGINIA MILITARY SURVEY 13446
VILLAGE OF RUSHSYLVANIA
RUSHCREEK TOWNSHIP
LOGAN COUNTY, OHIO

SURVEYED BY:

William K. Bruce
WILLIAM K. BRUCE
PROFESSIONAL SURVEYOR 7437
JUNE 20, 2007



ORIGINAL STAMP IN GREEN

COPYRIGHT 2007 BY:
LEE SURVEYING & MAPPING CO., INC.
117 North Madriver Street
BELLEFONTAINE, OHIO 43311
(937) 593-7335
surveys@lsminc.us
KSR D0607 2294067 L-2294-3

2 WORKING DAYS
BEFORE YOU DIG
CALL TOLL FREE 800-362-2764
OHIO UTILITIES PROTECTION SERVICE


INDEXED ON MAP
9015 2P

REID 3-22-06 SMJ OK

Lee Surveying and Mapping Co., Inc.

Land Surveys • Topography • Subdivisions • Construction Layout

117 N. Madriver St.
Bellefontaine OH 43311



Phone: (937) 593-7335
Fax: (937) 593-7444

1975-2005 - 30 YEARS OF EXCELLENCE

**GREEN TREE SERVICING, LLC.
0.530 ACRE**

Lying in Virginia Military Survey 13446, Village of Rushsylvania, Rushcreek Township, Logan County, Ohio.

Being all of the Green Tree Servicing, LLC. 0.53 acre tract as deeded and described in Official Record 800, Page 440 of the Logan County Records of Deeds and being more particularly described as follows:

Beginning at a PK nail found on the intersection of center-lines of Stewart Street and Miami Road (County Highway 5).

THENCE, with the center-line of Miami Road (60 feet wide), N 11°-47'-12"E, a distance of 273.11 feet to a PK nail found at the TRUE POINT OF BEGINNING.

THENCE, with the north line of the Larry J. Hurley, Sr. 0.731 acre tract (O.R. 532, Pg. 809), N 78°-12'-48"W, a distance of 155.50 feet to a 5/8 inch iron rod found, passing a 5/8 inch iron rod found at 30.00 feet.

THENCE, with the east lines of the David K. Brown and Barbara A. Brown, Co-Trustees 17.77 acre tract and 6.65 acre tract (O.R. 794, Pg. 396, Tract Three and Tract One), N 11°-47'-12"E, a distance of 148.50 feet to a 5/8 inch iron rod set.

THENCE, with a south line of the 6.65 acre tract, S 78°-12'-48"E, a distance of 155.50 feet to a harrow tooth found on the center-line of Miami Road, passing a 5/8 inch iron rod set at 125.50 feet.

THENCE, with the center-line of Miami Road, S 11°-47'-12"W, a distance of 148.50 feet to the point of beginning.

Containing 0.530 acre, of which 0.102 acre is within the highway right-of-way.

The basis for bearings is the center-line of Miami Road, being N 11°-47'-12"E, and all other bearings are from angles and distances measured in a field survey by Lee Surveying and Mapping Co., Inc. on March 16, 2006.




ORIGINAL STAMP IN GREEN

Description prepared by:

Jeffrey I. Lee
Professional Surveyor 6359
March 16, 2006

4196026

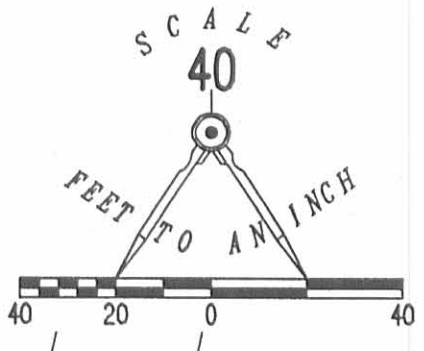


REC'D 3-22-06 EMM OK

LEGEND:

- ⊙ PK NAIL FOUND
- ⊗ HARROW TOOTH FOUND
- 5/8 INCH IRON ROD FOUND
- 5/8 INCH IRON ROD SET

DAVID K. BROWN AND
BARBARA A. BROWN,
CO-TRUSTEES
6.65 ACRES
O.R. 794, PG. 396
TRACT ONE



DAVID K. BROWN AND
BARBARA A. BROWN,
CO-TRUSTEES
6.65 ACRES
O.R. 794, PG. 396
TRACT ONE

0.530 ACRE
OF WHICH 0.102 ACRE IS WITHIN
THE HIGHWAY RIGHT-OF-WAY

GREEN TREE SERVICING, LLC.
0.53 ACRE
O.R. 800, PG. 440

DAVID K. BROWN AND
BARBARA A. BROWN,
CO-TRUSTEES
17.77 ACRES
O.R. 794, PG. 396
TRACT THREE

LARRY J. HURLEY, SR.
0.731 ACRE
O.R. 532, PG. 809

RETRACEMENT SURVEY OF THE
GREEN TREE SERVICING, LLC.
0.53 ACRE TRACT
OFFICIAL RECORD 800, PAGE 440
VIRGINIA MILITARY SURVEY 13446
VILLAGE OF RUSHSYLVANIA
RUSHCREEK TOWNSHIP
LOGAN COUNTY, OHIO

STEWART STREET

(52.62')

MIAMI ROAD (60') COUNTY HIGHWAY 5

2 WORKING DAYS
BEFORE YOU DIG
CALL TOLL FREE **800-362-2764**
OHIO UTILITIES PROTECTION SERVICE.

INDEXED ON MAP
9015 3P



SURVEYED BY:

JEFFREY I. LEE
PROFESSIONAL SURVEYOR 6359
MARCH 16, 2006

COPYRIGHT 2006 BY:
LEE SURVEYING & MAPPING CO., INC.
117 North Madriver Street
BELLEFONTAINE, OHIO 43311
(937) 593-7335
KSR D0306 4196026 L-4196-3

REC'D 6-6-95 S.M.J. OK



Lee Surveying and Mapping Co.



Farm Surveys • Lot Surveys • Topography • Subdivisions • Construction Layout

143 EAST COLUMBUS AVENUE
BELLEFONTAINE, OHIO 43311

(513) 593-7335

JEFFREY I. LEE, P.S.

BOLLING 0.731 ACRE

Lying in Virginia Military Survey 13446, Village of Rushsylvania, Rushcreek Township, Logan County, Ohio.

Being all of the Ricky Bolling and Kimberly Bolling three tracts as deeded and described in Official Record 71, Page 598 of the Logan County Records of Deeds and being more particularly described as follows:

Beginning at a 5/8 inch iron rod set at the south corner of Lot 198 of the Village of Rushsylvania. The said 5/8 inch iron rod is also on the northerly right-of-way of Stewart Street (52.62 feet wide).

THENCE, with the east lines of Lot 198, the end of a 15.00 feet wide alley and the Roberta Kelly 47.36 acre tract (O.R. 12, Pg. 279), N 10°-17'-16" E, a distance of 297.42 feet to a 5/8 inch iron rod set.

THENCE, with the south line of the Edward J. Martin 0.53 acre tract (O.R. 44, Pg. 451), S 78°-12'-48" E, a distance of 125.50 feet to a 5/8 inch iron rod set.

THENCE, with the west right-of-way of Miami Road (60 feet wide), S 11°-47'-12" W, a distance of 249.06 feet to a 5/8 inch iron rod set on the north right-of-way of Stewart Street.

THENCE, with the north right-of-way of Stewart Street, N 82°-40'-27" W, a distance of 75.49 feet to a 5/8 inch iron rod set

THENCE, continuing with the northerly right-of-way of Stewart Street, S 56°-50'-05" W, a distance of 59.99 feet to the point of beginning.

Containing 0.731 acre.

The basis for bearings is based upon the center-line of Miami Road being S 11°-47'-12" W, and all other bearings are from angles and distances measured in a field survey by Lee Surveying and Mapping Company on June 2, 1995.

Description prepared by:

Jeffrey I. Lee
Professional Surveyor 6359
June 5, 1995



ORIGINAL STAMP IN GREEN

L 2294

INDEXED ON MAP
9015 4D

ROBERTA KELLY
47.36 ACRES
O.R. 12 PG. 279

EDWARD J. MARTIN
0.53 ACRES
O.R. 44 PG. 451

0.731 ACRES

C.H. 5

15' ALLEY

LOT 198

LOT 197

N 10° 17' 16" E
297.42'

S 78° 12' 48" E
125.50'

S 11° 47' 12" W
249.06'

MIAMI ROAD (60')

S 11° 47' 12" W (BASIS FOR BEARINGS)

S 56° 50' 05" W
59.99'

N 82° 40' 27" W
75.49'

N 82° 40' 27" W
37.12'

STEWART ST. (52.62')



SCALE
40

FEET TO AN INCH



LEGEND

- ⊙ P.K. NAIL SET
- 5/8" IRON ROD SET
- 1" METAL PIPE FOUND
- ⊗ RAILROAD SPIKE FOUND

REFERENCES

LOGAN COUNTY ENGINEER'S FILES
FIELD BOOK 666, PAGES 56,57
FIELD BOOK 707, PAGE 25-27
FIELD BOOK OKS 7, PAGE 35
FIELD BOOK 549, PAGE 30
"R" FILES 3674,7548

LOGAN COUNTY RECORDER'S PLAT
CABINET A, SLIDE 172

RETRACEMENT SURVEY OF THE
RICKY BOLLING 0.731 ACRE TRACT
OFFICIAL RECORDS 71, PAGE 598
VIRGINIA MILITARY SURVEY 13446
VILLAGE OF RUSHSYLVANIA
RUSHCREEK TOWNSHIP
LOGAN COUNTY, OHIO

SURVEYED BY:

JEFFREY I. LEE
PROFESSIONAL SURVEYOR 6359
JUNE 2, 1995



ORIGINAL STAMP IN GREEN

COPYRIGHT 1995 BY:

LEE SURVEYING & MAPPING CO.
143 East Columbus Avenue
BELLEFONTAINE, OHIO 43311
(513) 593-7335

D 260 KBOLLING

L-2294-4

INDEXED ON MAP

9015 4P

2 WORKING DAYS



BEFORE YOU DIG



CALL TOLL FREE 800-362-2764

OHIO UTILITIES PROTECTION SERVICE.