

SURVEYOR'S CERTIFICATE

This plat correctly shows the ten foot (10') alley which was vacated and the ten foot (10') alley which was dedicated, both in Mozier's Allotment, Section 35, Town 6 South, Range 8 East, Russels Point Washington Township, Logan County, Ohio.
All distances are in feet and tenths.
Points on the plat marked □ indicate the location of stakes set on this survey.

E. K. Lore
Surveyor



DEDICATION

Know all men by these presents that Mollie Woerner Werts, proprietor of the land indicated on the accompanying plat has authorized the laying out of a strip of land seven feet (7') in width off the south side of an 0.092 acre tract (Block S), and a strip of land three feet (3') in width off the north side of Lot Number 213 and hereby dedicates the ten foot (10') alley to the public use forever.

Witness

Witness

STATE OF OHIO
COUNTY OF LOGAN SS:

Be it remembered that on the day of in the year of our Lord one thousand nine hundred forty one, before me, the subscriber, a Notary Public in and for said County and State, personally appeared Mollie Woerner Werts, grantor in the foregoing dedication and acknowledged the signing thereof is her free and voluntary act and deed. In testimony whereof, I have hereunto subscribed my name and affixed my Notarial Seal on the day and year last aforesaid.

My Commission Expires Notary Public Logan County State of Ohio

ACCEPTANCE

The tract of land shown on this plat and designated as the ten foot (10') alley dedicated to the public use forever was accepted by Ordinance Number and was passed at a regular meeting of Council of the Village of Russels Point, Logan County, Ohio on the day of 1941.

Mayor

Clerk

AUDITOR'S OFFICE LOGAN COUNTY OHIO

The within alley transferred this day of 1941

Auditor of Logan County, Ohio

RECORDERS OFFICE LOGAN COUNTY OHIO

Received for record at o'clock M. on the day of 1941
Recorded in Plat Book at Page

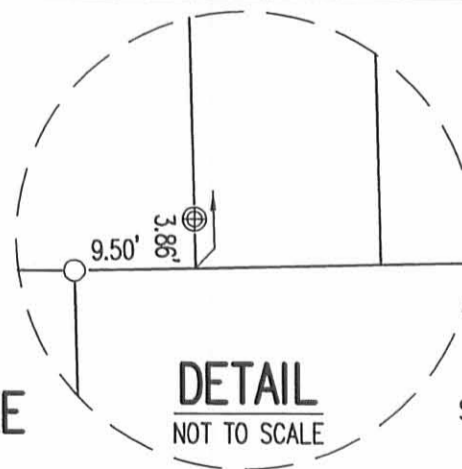
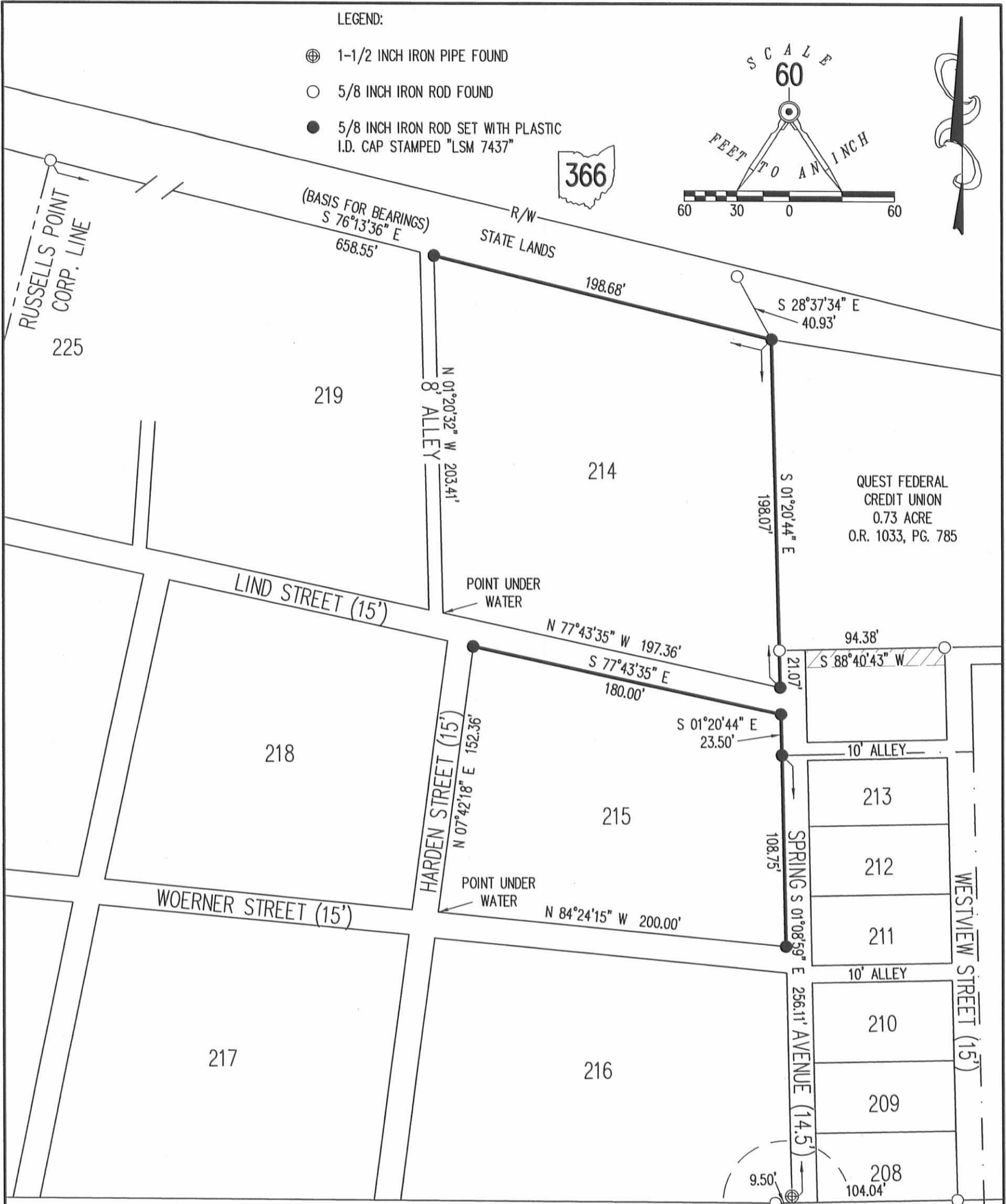
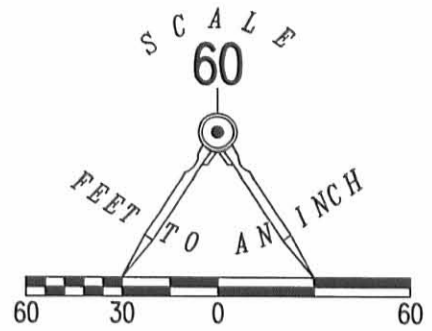
Recorder of Logan County, Ohio

REV'D 11-23-11 *SMY/OK*

LEGEND:

- ⊕ 1-1/2 INCH IRON PIPE FOUND
- 5/8 INCH IRON ROD FOUND
- 5/8 INCH IRON ROD SET WITH PLASTIC I.D. CAP STAMPED "LSM 7437"

366



**RETRACEMENT SURVEY OF THE
NORTH AND EAST LINES OF
LOT 214 AND LOT 215
MOSIER ALLOTMENT OF INDIAN LAKE
PLAT CABINET A, SLIDE 197
SECTION 35, TOWN 6, RANGE 8
WASHINGTON TOWNSHIP
LOGAN COUNTY, OHIO**

SURVEYED BY:

William K. Bruce
WILLIAM K. BRUCE
PROFESSIONAL SURVEYOR 7437
NOVEMBER 21, 2011



COPYRIGHT 2011 BY:
LEE SURVEYING & MAPPING CO., INC.
117 North Madriver Street
BELLEFONTAINE, OHIO 43311
(937) 593-7335
WWW.LSMINC.US
surveys@lsminc.us

2 WORKING DAYS
BEFORE YOU DIG
CALL TOLL FREE **800-362-2764**
OHIO UTILITIES PROTECTION SERVICE

INDEXED ON MAP
1977 ZP

ORIGINAL STAMP IN GREEN

KSS D1111 52321111 L-5232-3