

(N)



SCALE: 1" = 30'

LEGEND:

- = ANGLE IRON FD.
- = 5/8" IRON BAR SET

SURVEY OF LOT 206 IN
 SALATHIEL PRATER ALLOT.
 RUSSELLS POINT;
 WASHINGTON TOWNSHIP;
 LOGAN COUNTY, OHIO
 FOR: RAYMOND ADAMS.
 SEPTEMBER 8, 1987



Leslie H. Geeslin
 LESLIE H. GEESLIN
 RUSH Sylvania, OHIO

INDEXED ON MAP
 2347 IP

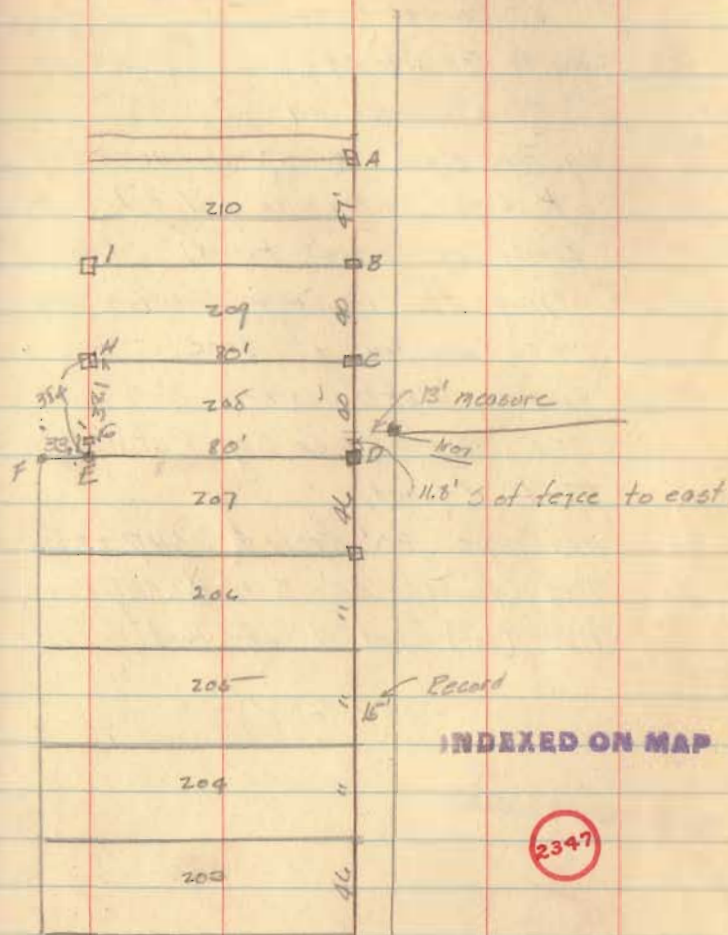
D.L.G.

Job No. 129
 Survey of Lot 203
 Russell's Point, Washington Twp
 Logan County, Ohio
 for Walter Biederman (Grand)
 Lima Ohio

- A stake and angle iron (found)
 B stake and angle iron (found)
 C stake and angle iron (found)
 D pipe (set) of line ABC and 40' set C
 E pipe (set) of line DE and 80' west D.
 F iron bar at post (found)
 G sq. iron bar (found) 321 from H.
 H stake & small ϕ bar (found)
 I stake & small ϕ bar (found)

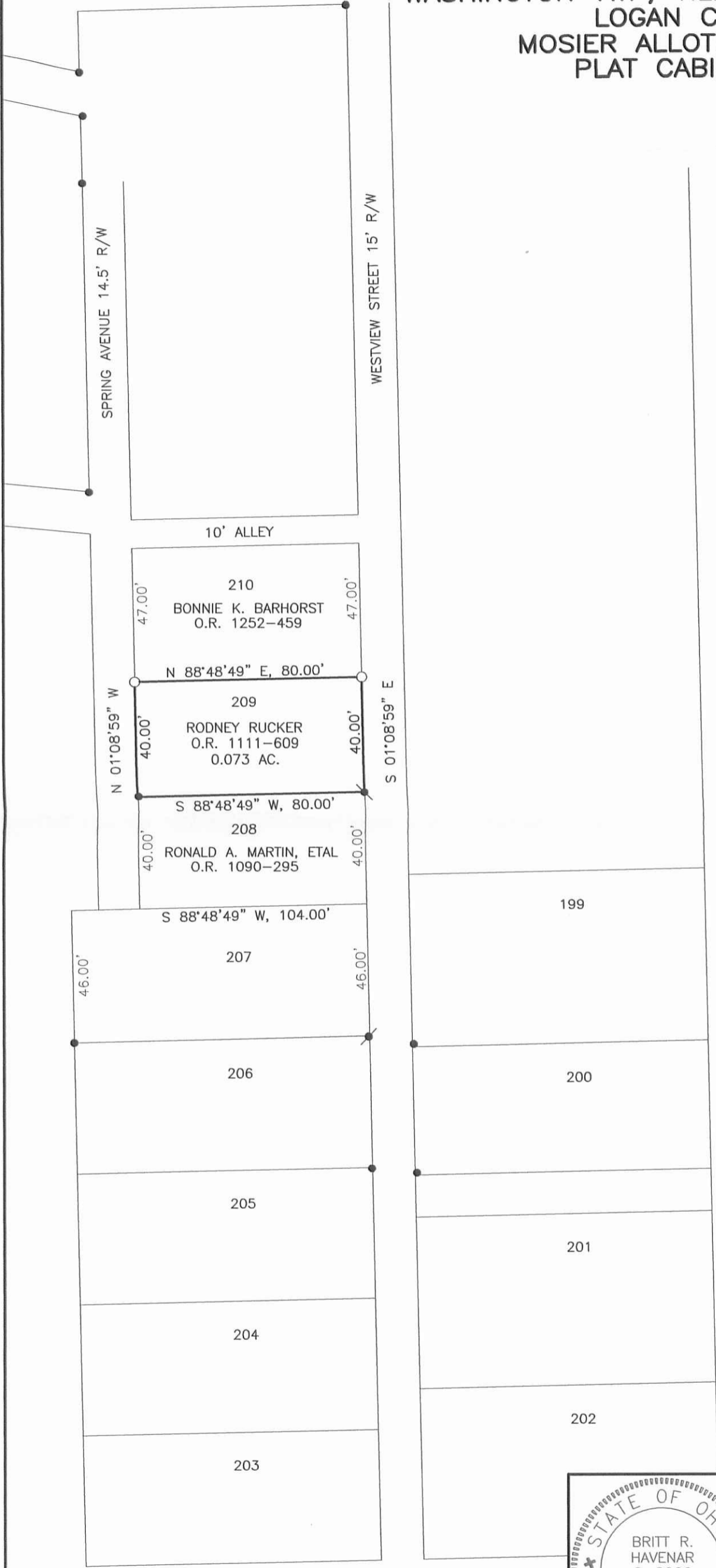
C. Alpkew.
 F. L. Howell
 Robt Hughes

7-12-07



APPROVED

RUCKER RETRACEMENT SURVEY
SECTION 35, T-6, R-8
WASHINGTON TWP, VILLAGE OF RUSSELLS POINT,
LOGAN COUNTY, OHIO
MOSIER ALLOTMENT OF INDIAN LAKE
PLAT CABINET A, SLIDE 197



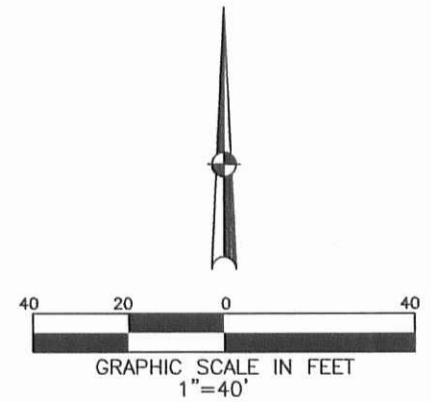
LEGEND

- 5/8" IRON PIN FOUND
- ⊗ 1" PINCHED PIPE FOUND
- ⊗ "L" BAR FOUND
- ⊗ RAILROAD SPIKE FOUND
- ▲ CHAIN LINK FENCE POST IN CONC.
- 5/8" DIA. IRON PIN SET CAPPED "BRH PE PS, OHIO PS 8266"

BASIS OF BEARINGS:
 BEARINGS ARE BASED WESTVIEW DRIVE
 AS BEARING N 01°08'59" W

REFERENCES

LOGAN COUNTY
 ENGINEER'S SURVEYS:
 NO. 1977 NO. 2347
 NO. 4525 NO. 5831



RETRACEMENT OF LOT 209 FOR RODNEY RUCKER
 IN WASHINGTON TOWNSHIP. APRIL 10, 2017.



Britt R. Havenar
 BRITT R. HAVENAR, P.E., P.S.
 OHIO REGISTERED PROFESSIONAL SURVEYOR #8266
HAVENAR ENGINEERING & SURVEYING, INC.
 AMY L. HAVENAR, P.E.
 BRITT R. HAVENAR, P.E., P.S.
 10860 SIDNEY-FREYBURG ROAD
 SIDNEY, OHIO 45365
 (937) 492-7408
 EMAIL: abhavenar@embarqmail.com

INDEXED ON MAP
 2347 3P