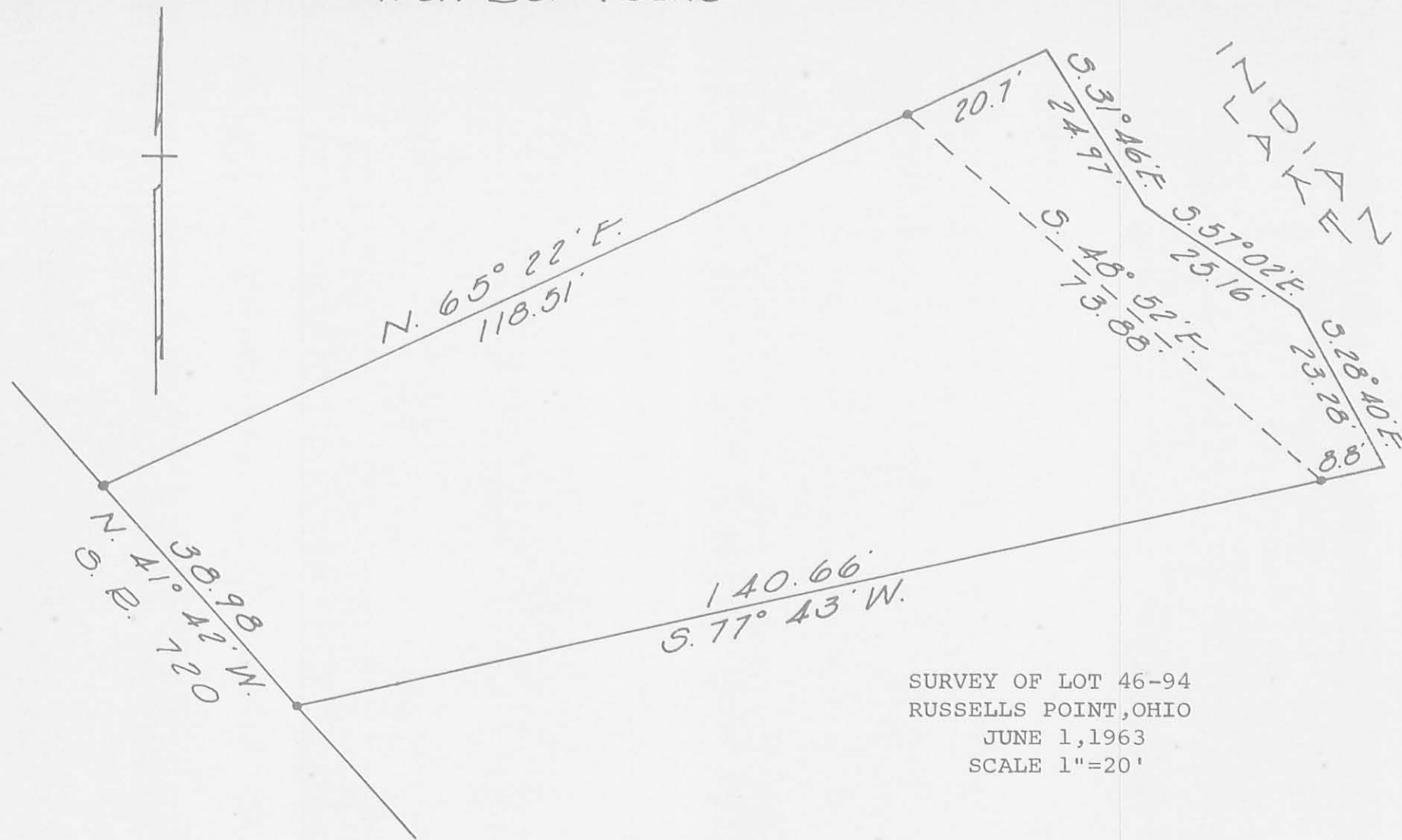


• = Iron Bar Found



SURVEY OF LOT 46-94
 RUSSELLS POINT, OHIO
 JUNE 1, 1963
 SCALE 1"=20'

REFERENCE:
 Indian Lake Reservoir Lands
 Sheet 5 of 25

Dan L. Dodson

Dan L. Dodson
 Registered Surveyor 4270
 Bellefontaine, Ohio

3645 IP
 INDEXED ON MAP

ON PLAT BOOK
 3-31-64
 D.E.G.

R.



INDEXED ON MAP
3645
2P

SURVEY OF LOT 46-93
 RUSSELLS POINT, OHIO
 JULY, 1986
 SCALE: 1" = 20'

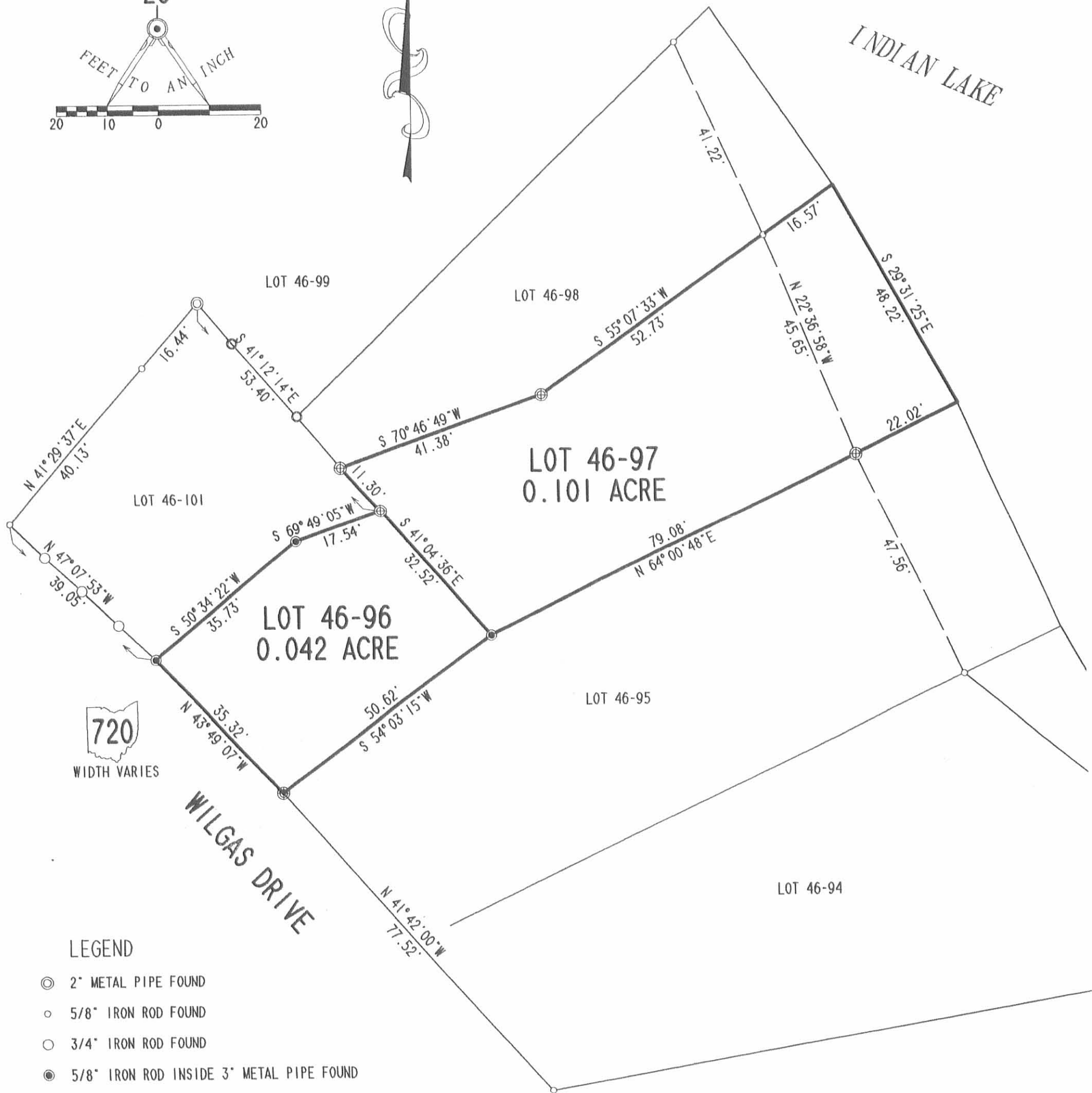
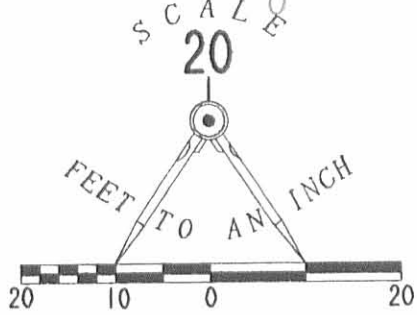
WASHINGTON TOWNSHIP



Leslie H. Geeslin
 LESLIE H. GEESLIN
 RUSHSVLVANIA, OHIO

Received 7-9-86

REC'D 11-14-94 *SMJ*



LEGEND

- ⊙ 2" METAL PIPE FOUND
- 5/8" IRON ROD FOUND
- 3/4" IRON ROD FOUND
- ⊙ 5/8" IRON ROD INSIDE 3" METAL PIPE FOUND
- ⊕ 3" METAL PIPE FOUND
- 3/4" METAL PIPE FOUND

REFERANCES

LOGAN COUNTY MAP ROOM SURVEY INDEX NUMBER 3645.
INDIAN LAKE RESERVIOR LANDS MAP 5 OF 25.

RETRACEMENT SURVEY OF LOT 46-97 AND 46-96
INDIAN LAKE RESERVIOR LANDS
VILLAGE OF RUSSELLS POINT
SECTION 36. TOWN 6. RANGE 8
WASHINGTON TOWNSHIP
LOGAN COUNTY
OHIO

INDEXED ON MAP
3645 3P

SURVEYED BY:

Jeffrey I. Lee
JEFFREY I. LEE
PROFESSIONAL SURVEYOR 6359
SEPTEMBER 26, 1994



LEE SURVEYING & MAPPING CO.
143 East Columbus Avenue
BELLEFONTAINE, OHIO 43311
(513) 593-7335

2 WORKING DAYS
BEFORE YOU DIG
CALL TOLL FREE **800-362-2764**
OHIO UTILITIES PROTECTION SERVICE.

ORIGINAL STAFF IN GREEN

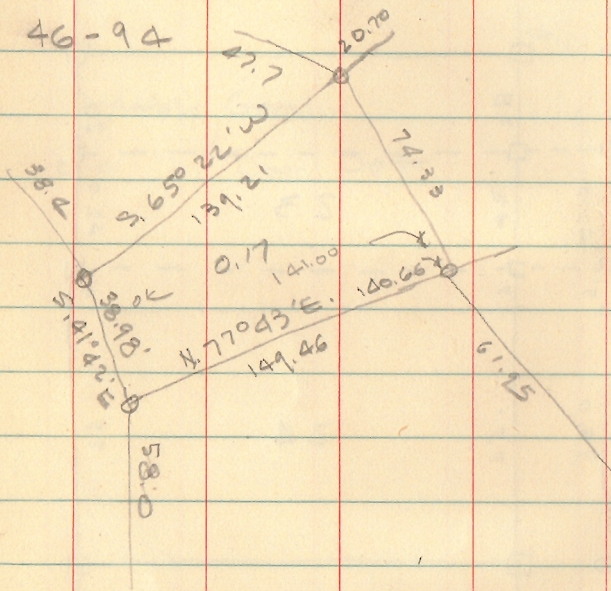
D246 BBISHOP L 2227-3

A B. Jones - Rus. Pt.

Bailey to Cunningham

Vol. 287/290

46-94



$$\begin{array}{r} 139.2 \\ 20.7 \\ \hline 118.5 \end{array}$$

$$\begin{array}{r} 41.82 \\ 77.43 \\ \hline 119.25 \end{array}$$

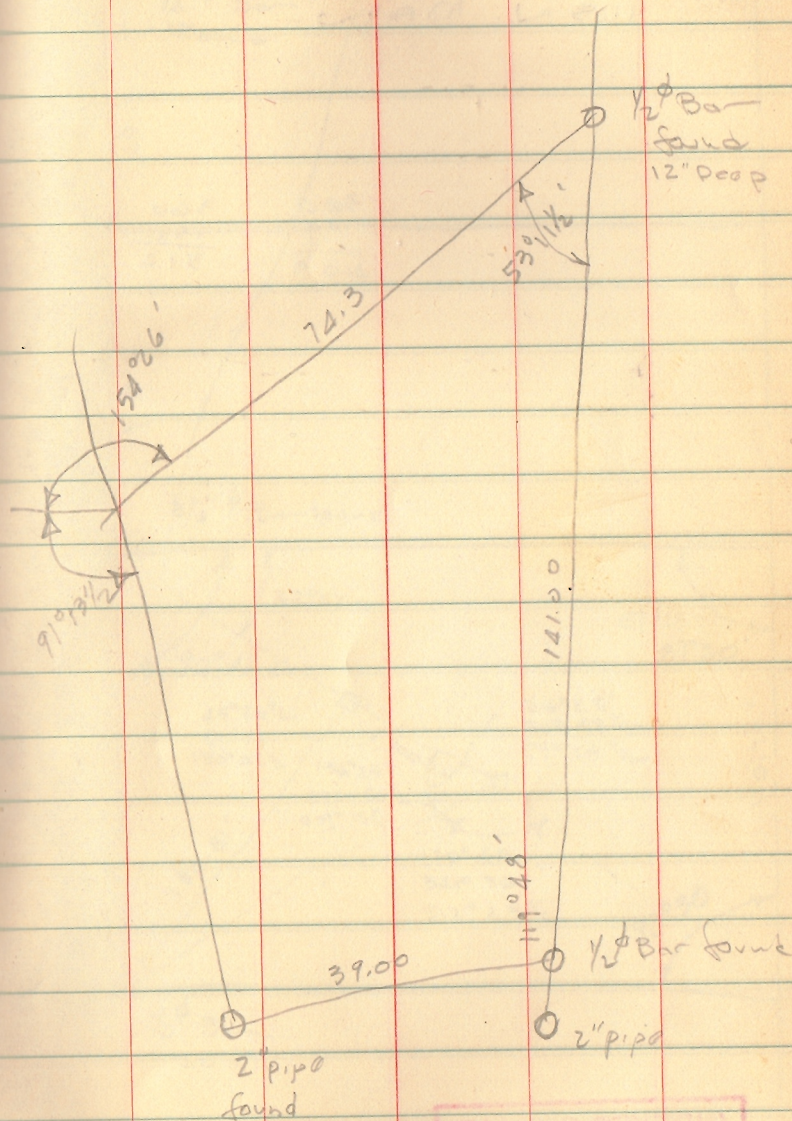
INDEXED ON MAP
3645

Dodson
Geoslin

6-1-63

780

7



INDEXED ON MAP
3645