

PART LOT 226 & 227
RUSSELLS POINT, OHIO
September 2, 1978

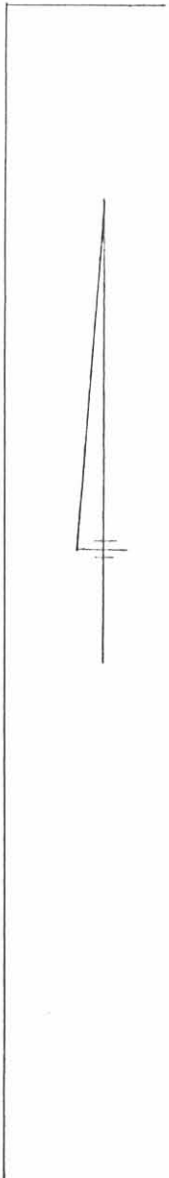
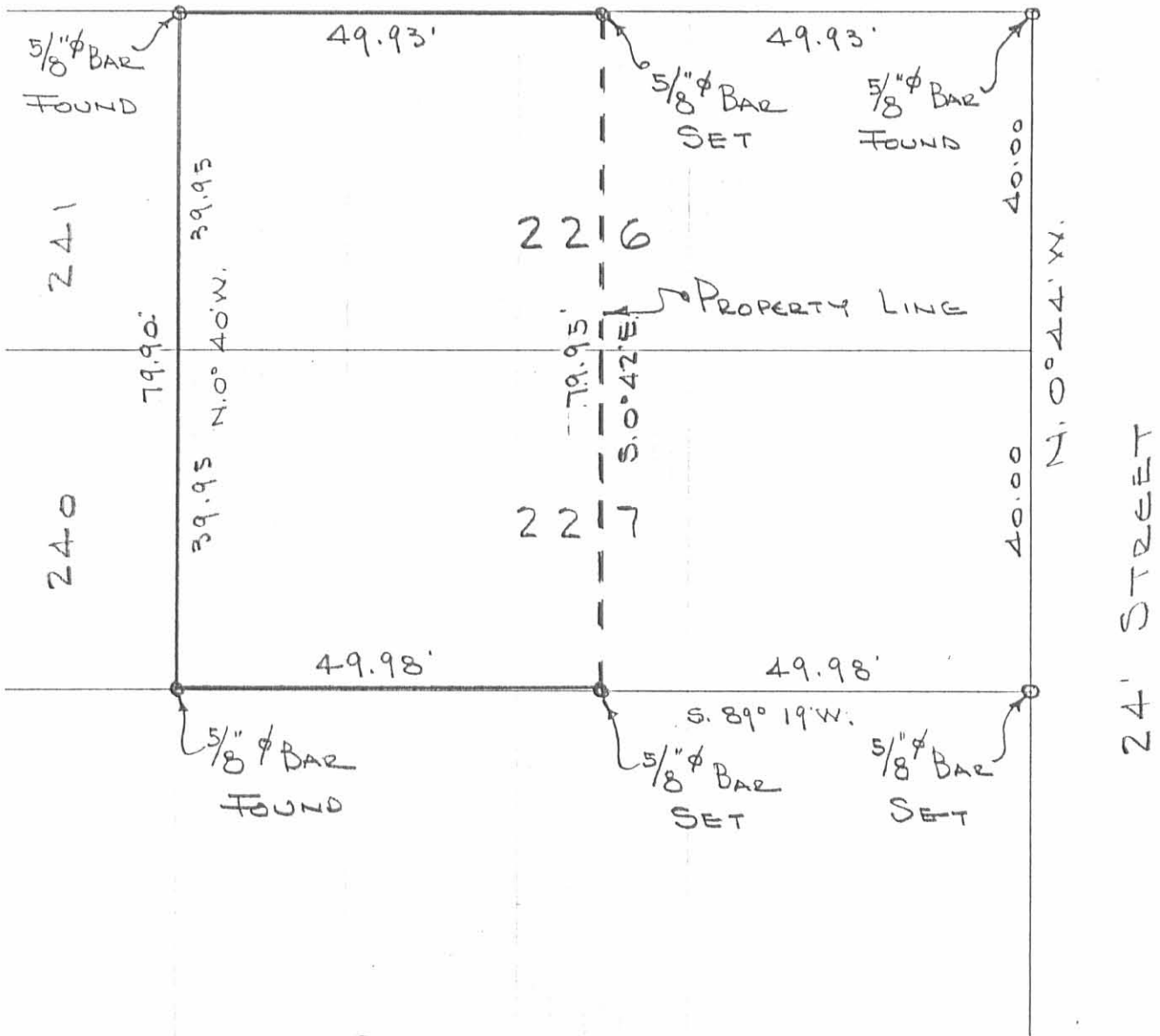
The following described real estate situated in the Village of Russells Point, Washington Township, Logan County, Ohio and being part of Lots 226 and 227 of Praters Subdivision as shown on Logan County Recorders Plat Book B, Volume 2, Page 74 and more particularly described as follows:

Beginning at an iron bar at the northwest corner of said lot 226 and in the south line of North Avenue; thence with the north line of said lot N.89 degrees 16 minutes E. 49.93 feet to an iron bar; thence S.0 degrees 42 minutes E. 79.95 feet to an iron bar in the south line of lot 227; thence with said south line S.89 degrees 19 minutes W. 49.98 feet to an iron bar at the southwest corner of said lot 227; thence with the west line of lot 227 and 226 N.0 degrees 40 minutes W. 79.90 feet to the place of beginning.

INDEXED ON MAP
5060 1D

NORTH AVE. 15'

N 89° 16' E.



SURVEY OF
 LOTS 226 & 227
 RUSSELLS POINT, OHIO
 SEPT. 2, 1978
 SCALE 1" = 20'

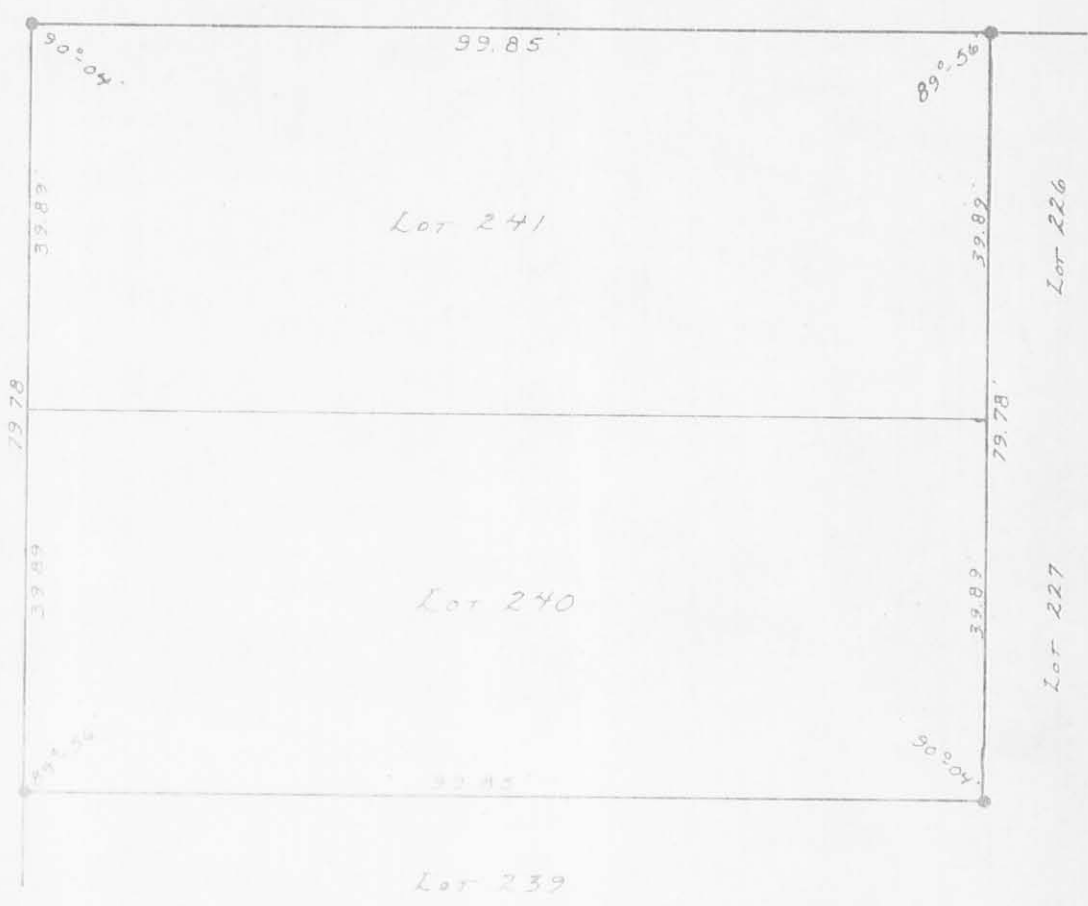
INDEXED ON MAP
 5060 1P

DAN L. DODSON
 REG. SURVEYOR 4270
 BELLEFONTAINE, O.



NORTH AVE. - 15'

WEST VIEW ST - 20'



● - 3/16" ϕ IRON BARS

REFERENCE:
 PRATER SUBDIVISION,
 PLAT BOOK 3 VOL. 2 PAGE 17.
 ENG. FILE J-216

SURVEYED AND PLATED BY
 DANIEL E. GILBERT, P.E.
 REG SUR NO. 3102
 1041 N. MAIN ST.
 BELLEFONTAINE, OHIO 43311



HARDIN SURVEY
 LOTS 240-241
 VILLAGE OF RUSSELLS POINT
 WASHINGTON TOWNSHIP
 LOGAN COUNTY, OHIO
 OCTOBER 2, 1971

SCALE: 1" = 20'
 INDEXED ON MAP
 5060 2P

MOYERS SURVEY


The following described real estate situated in the Village of Russells Point, Township of Washington, County of Logan, State of Ohio and being more particularly described as follows:

Being Lot No.'s 240 and 241 of the Village of Russells Point, excepting 36.00 feet off the west ends thereof.

I hereby certify that this is a true and accurate description of a survey made by me on August 28, 1980.



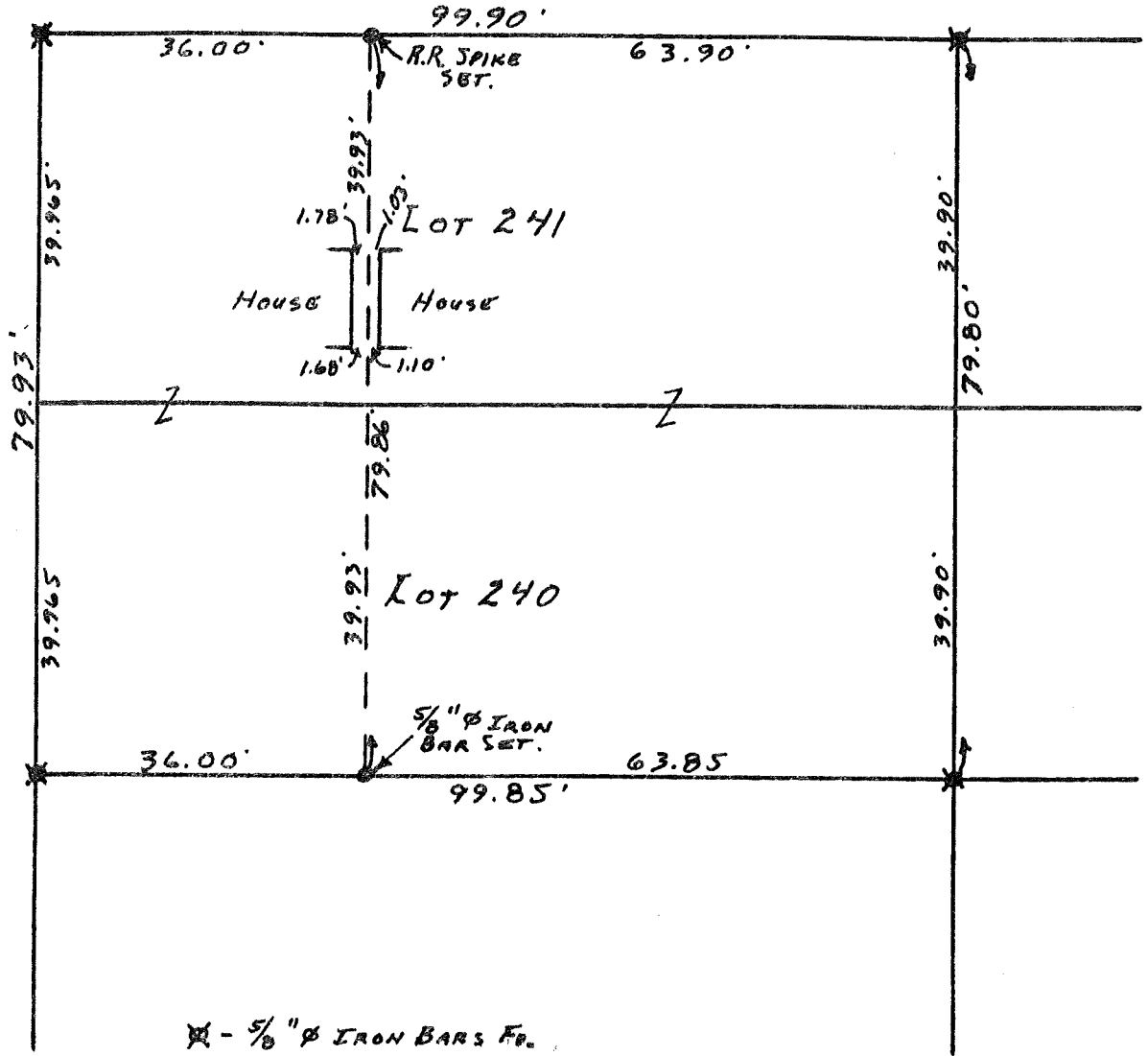
Daniel E. Gilbert, P.S.
Reg. Sur. No. 5402
1041 N. Main St.
Bellefontaine, Ohio 43311





NORTH AVENUE

WEST VIEW ST.



5060

INDEXED ON MAP

SURVEYED AND PLATTED BY:
 DANIEL E. GILBERT, P.S.
 REG. SUR. NO. 5402
 1041 N. MAIN ST.
 BELLEFONTAINE, OHIO 43311

MOYERS SURVEY
 LOTS 240-241
 VILLAGE OF RUSSELLS POINT
 TOWNSHIP OF WASHINGTON
 LOGAN COUNTY, OHIO
 AUGUST 28, 1980

SCALE: 1" = 20'

FILE