

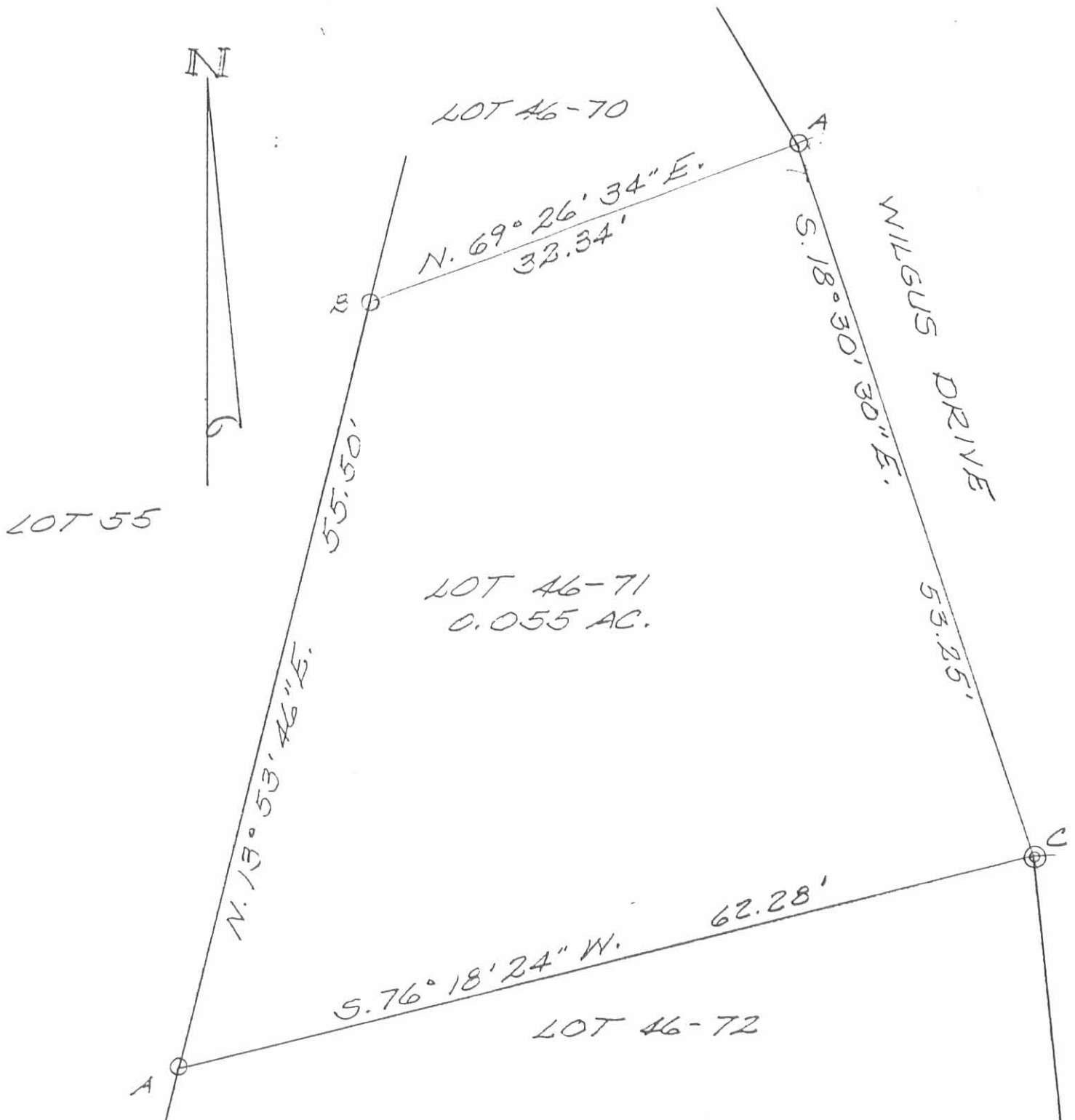
5689 IP

INDEXED ON MAP

SURVEYED AND PLATTED BY:
 DANIEL E. GILBERT, P.S.
 REG. SUR. NO. 5402
 1041 N. MAIN ST.
 BELLEFONTAINE, OHIO 43311

OVERHOLSER SURVEY
 SECTION 36 T. 6 S. R. 8 E.
 LOT 46-72 & LOT 46-89
 VILLAGE OF RUSSELLS POINT
 WASHINGTON TOWNSHIP
 LOGAN COUNTY, OHIO
 JULY 27, 1974

SCALE: 1" = 20'



SURVEY OF LOT 46-71
IN SECTION 36, TOWN 6 S.,
RANGE 8 E., VILLAGE OF
RUSSELLS POINT, WASH-
INGTON TOWNSHIP, LOGAN
COUNTY, OHIO FOR TOM
GAUTHIER.

LEGEND:
A = 3/8" IRON BAR FD
B = 3/8" IRON BAR SET
C = 2" PIPE FD

MARCH, 1991
SCALE: 1" = 10'

INDEXED ON MAP
56892P



Leslie H. Gees
LESLIE H. GEES
RUSHSVLHIANIP, C

9-7-17



APPROVED

LEGEND:

- ⊙ 2 INCH IRON PIPE FOUND
- 5/8 INCH IRON ROD FOUND
- 5/8 INCH IRON ROD SET WITH PLASTIC I.D. CAP STAMPED "LEE SURVEYING INC)

M & L INVESTMENTS LLC
 2.992 ACRES
 O.R. 1268, PG. 422
 TRACT II

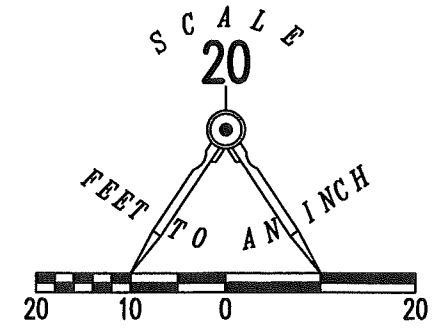
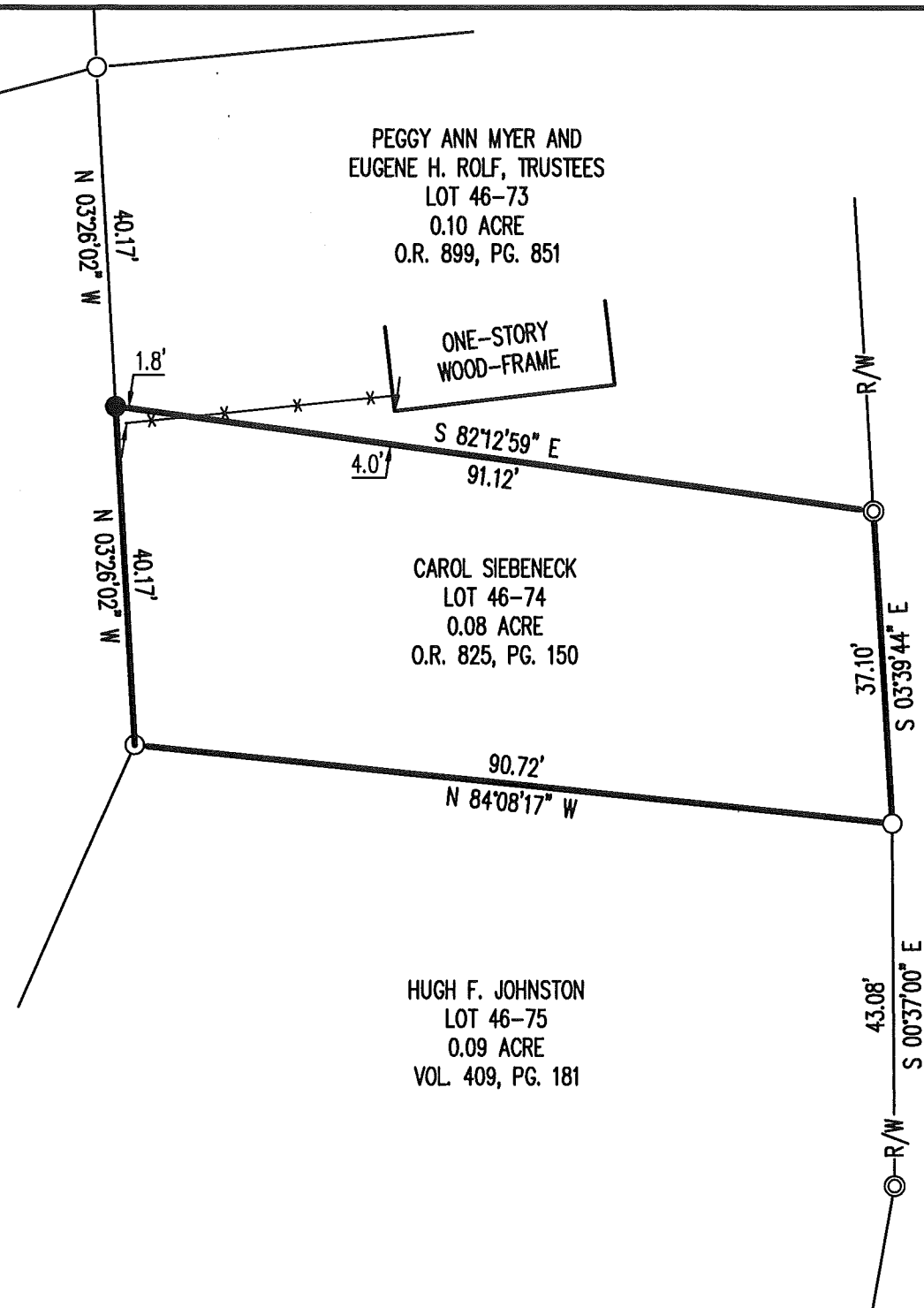
 P/O LOT 46-49

PEGGY ANN MYER AND
 EUGENE H. ROLF, TRUSTEES
 LOT 46-73
 0.10 ACRE
 O.R. 899, PG. 851



CAROL SIEBENECK
 LOT 46-74
 0.08 ACRE
 O.R. 825, PG. 150


HUGH F. JOHNSTON
 LOT 46-75
 0.09 ACRE
 VOL. 409, PG. 181



RETRACEMENT SURVEY OF THE
 CAROL SIEBENECK
 0.08 ACRE TRACT
 LOT 46-74
 INDIAN LAKE RESERVOIR LANDS
 PLAT CABINET A, SLIDE 431
 OFFICIAL RECORD 825, PAGE 150
 SECTION 36, TOWN 6, RANGE 8
 VILLAGE OF RUSSELLS POINT
 WASHINGTON TOWNSHIP
 LOGAN COUNTY, OHIO

SURVEYED BY:

JEFFREY T. LEE
 PROFESSIONAL SURVEYOR 6359
 AUGUST 15, 2017




ORIGINAL STAMP IN GREEN

COPYRIGHT 2017 BY:
LEE SURVEYING & MAPPING CO., INC.
 117 North Madriver Street
 BELLEFONTAINE, OHIO 43311
 (937) 593-7335
 WWW.LSMINC.US
 surveys@lsminc.us

KSS D0717 62840717 L-6284-3

THIS SURVEY WAS PREPARED IN THE ABSENCE OF
 A COMPLETE AND ACCURATE TITLE SEARCH AND
 DOES NOT GUARANTEE TITLE.



CALL TOLL FREE **800-362-2764**
 OHIO UTILITIES PROTECTION SERVICE

INDEXED ON MAP
 5689 3P