

The accompanying plat represents a subdivision of land in fractional Section 36, Town 6 South, Range 8 East, Village of Russells Point, Washington Township, Logan County, Ohio. The tract has an area of 3.20 acres in lots and 0.49 acres in streets, making a total of 3.69 acres. All measurements are in feet and decimals of a foot. • = 5/8" Bar unless otherwise indicated.

I hereby Certify that the accompanying plat is a correct representation of TOWN HOUSE SUBD. as surveyed by me in April, 1971.

Dan L. Dodson  
Dan L. Dodson  
Dep. Surveyor 4270  
Bellefontaine, Ohio

Approved this 9th day of June 1971.

George H. Eagle  
State of Ohio  
Dept. of Health

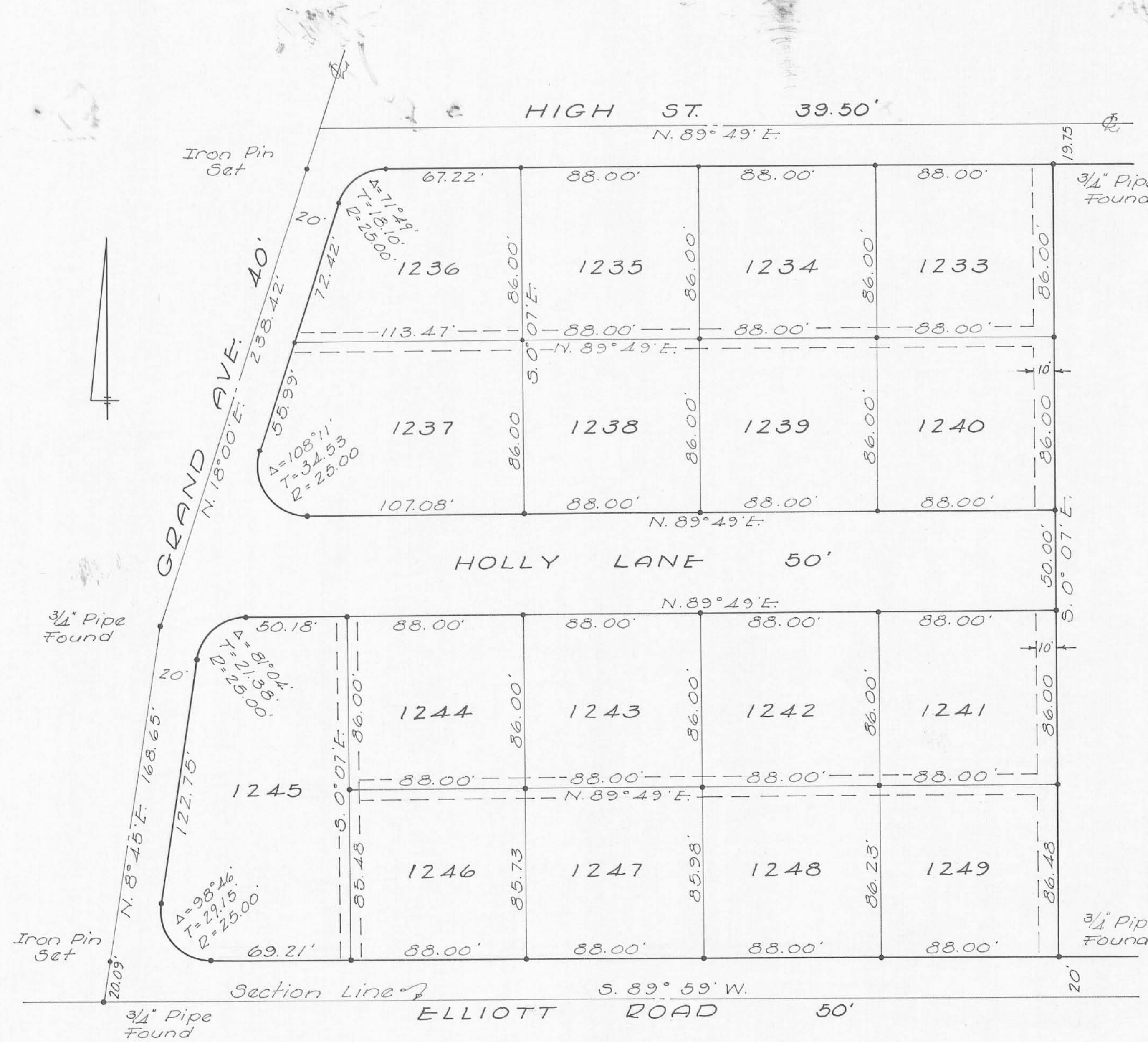
The within lots transferred this 14th day of June 1971.

Margaret Slater  
Auditor of Logan County

203228

Received for record at 3:00 O'clock P. M., on the 14th day of June 1971.  
Recorded in Plat Book 6 E, Volume     , Page 45.

Ruth Rayce  
Recorder of Logan County



KNOW ALL MEN BY THESE PRESENTS that Indian Lake Investments Inc., proprietors of the land indicated on the accompanying plat have authorized the platting thereof and do hereby dedicate the streets to the public use forever.

INDIAN LAKE INVESTMENTS INC.

Eileen E. Rayne  
Betty R. Krouskop  
John R. Schultz  
Charles W. Hines  
President  
Vice Pres. & Secy.

STATE OF OHIO  
COUNTY OF LOGAN 55:

Be it remembered that on this the 10th day of April in the year of Our Lord One thousand Nine hundred and Seventy One, before me a Notary Public in and for said County, personally came John R. Schultz, President and C. William Hines, Vice Pres. and Secretary, grantors in the foregoing dedication and acknowledged the signing thereof to be their free and voluntary act and deed, their free act and deed as such officers respectively and the free and voluntary act and deed of said Corporation.

Eileen E. Rayne  
Notary Public  
May 20, 1971  
My Commission Expires

The accompanying plat was adopted by Ordinance No. 412 as an addition to the Village of Russells Point, Ohio at a regular meeting of the Village Council on the 19th day of April 1971.

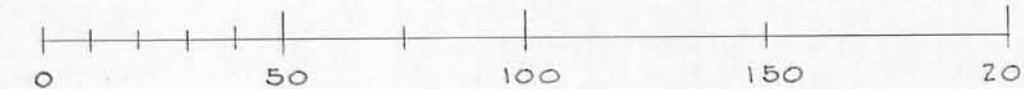
loyd Pickering  
A. J. Stehla  
Mary M. Reese  
Mayor  
President of Council  
Clerk

**TOWN HOUSE SUBDIVISION  
RUSSELLS POINT, OHIO**

SEC. 36 T-6S. R-8E.  
WASHINGTON TOWNSHIP  
LOGAN COUNTY, OHIO

1971

SCALE 1" = 40'



--- = 10' Utility Easement, 5' each side of lot line, unless otherwise indicated



Received 7-12-02 OK g.m.

# SURVEY FOR CHARLES & LEANNA GEORGE

State of Ohio, County of Logan, Township of Washington,  
Village of Russells Point, being all of Charles T. and Leanna  
J. George's Lot No. 1240 of Townhouse Subdivision, recorded  
in Plat Cabinet A on slide 533, and described  
in Official Record 483, page 959

### NOTES:

Reference deeds are shown hereon.

Bearings indicated hereon are based on  
an assumed meridian with all others  
based on angles turned.

### LEGEND:

- Railroad spike found
- 1/2 inch iron pipe found
- 3/4 inch iron pipe found
- 5/8 inch iron pin set with cap marked "CLAPSADDLE RS#6140"
- P Plat Distance

I hereby certify that this plat was prepared from  
a field survey made under my supervision and that  
monuments were placed as indicated hereon.

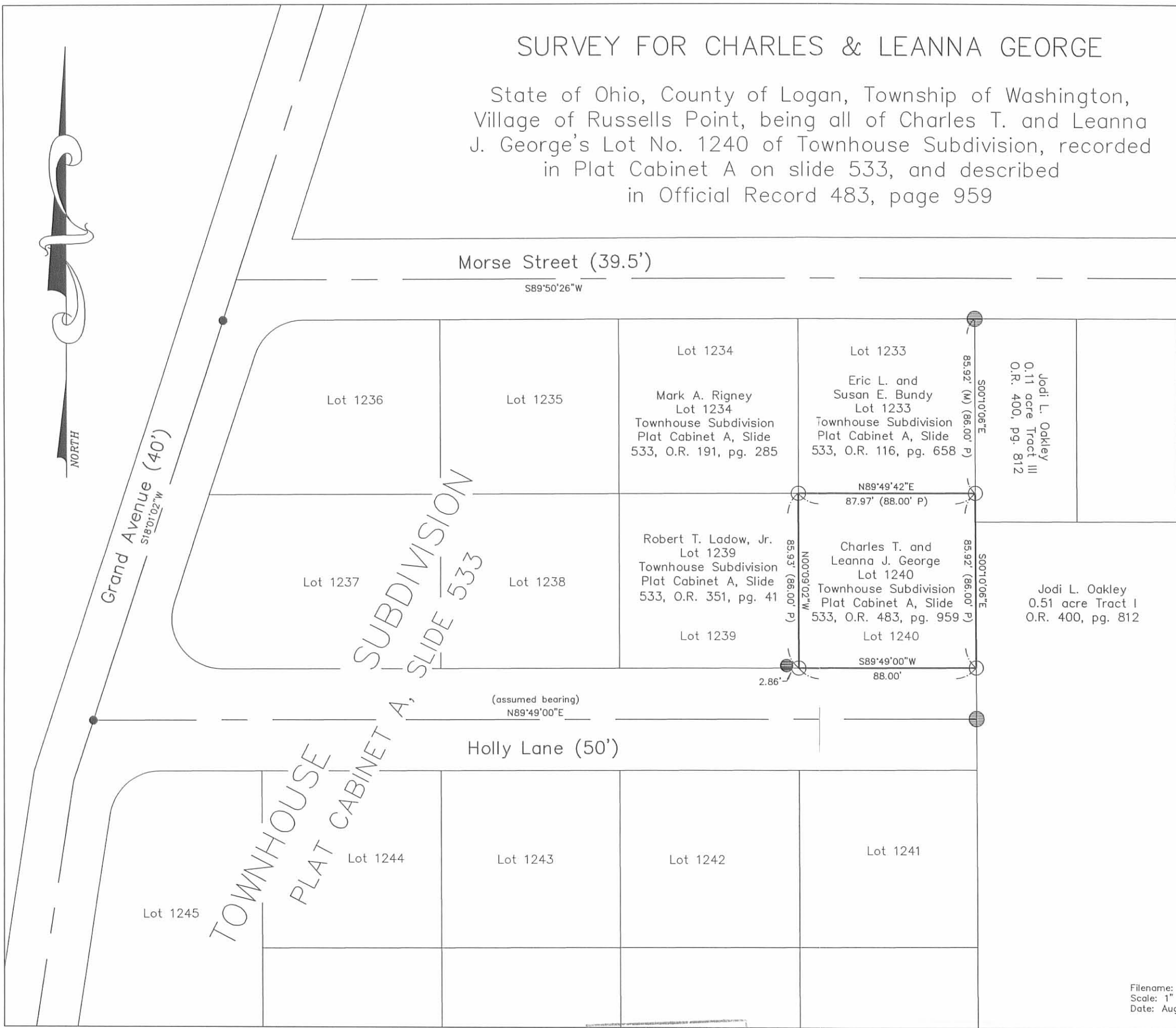
*Paul R. Clapsaddle*  
Paul R. Clapsaddle, R.S. #6140



**Paul R. Clapsaddle and Associates**  
REGISTERED ENGINEERS AND SURVEYORS  
19019 WEST DARBY ROAD, MARYSVILLE OHIO 43040  
(937) 747-2599

**Paul R. Clapsaddle, P.E., P.S.**

Filename: George802  
Scale: 1" = 50'  
Date: August 12, 2002



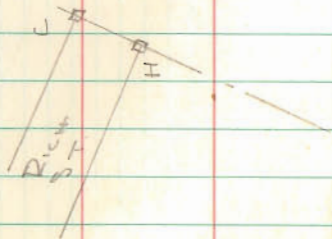
INDEXED ON MAP  
7492 IP

INDEXED ON MAP  
7492 IP

60

Town House Subd.  
RUSSELLS POINT

- A = 3/4" Pipe Found  
 B = " " "  
 C = 1" " "  
 D = R.R. Spk Set  
 E = 3/4" Pipe Found  
 F = " " "  
 G = R.R. Spk Set on line A-H  
 H = 3/4" pipe Found  
 I = 3/4" Bar Found - Used for line  
 J = " " "



INDEXED ON MAP  
7492

Dodson  
Artis

4/7/71  
60°

63

