

LEGEND:
 ○ = 5/8 INCH IRON BAR FOUND
 ⊙ = 2 INCH IRON PIPE FOUND

SCALE: 1" = 10'

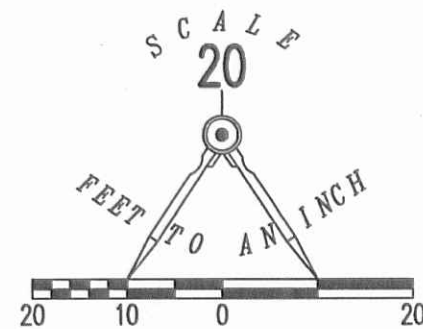
SURVEY OF LOT 46-107 IN THE VILLAGE OF RUSSELLS POINT, SECTION 36, TOWN 6 S., RANGE 8 E., WASHINGTON TOWNSHIP, LOGAN COUNTY, OHIO AUGUST 14, 1991



Leslie H. Geeslin
 LESLIE H. GEESLIN
 REG. SURVEYOR 5248
 PUNTSYLVANIA, OH
 (513) 468-2793

INDEXED ON MAP
 8159 1P

6-30-16
 **APPROVED**



- LEGEND:
- ⊗ RAILROAD SPIKE FOUND IN 2 INCH IRON PIPE FOUND
 - 5/8 INCH IRON ROD FOUND
 - MAG NAIL SET

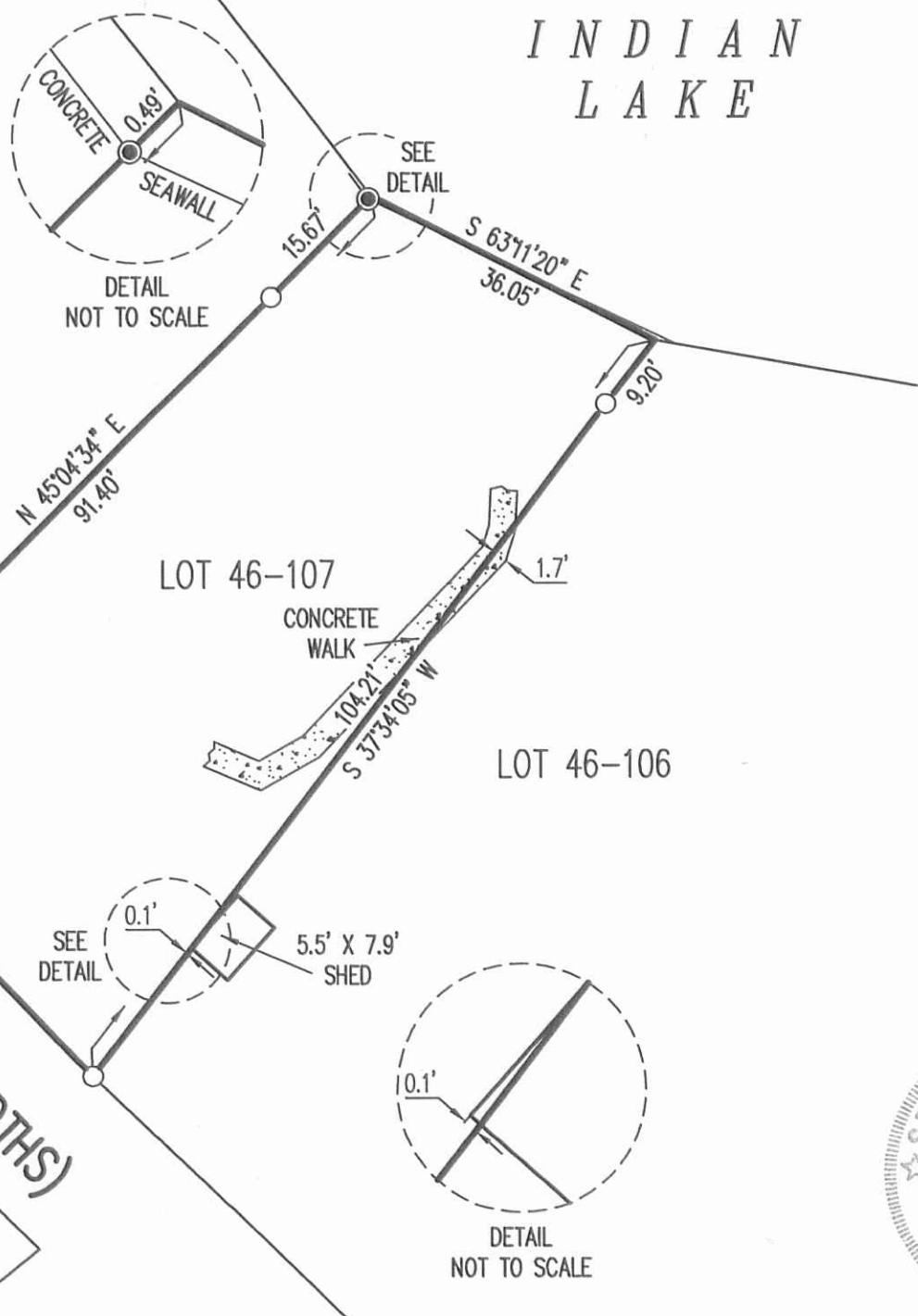
INDIAN LAKE

LOT 46-108

LOT 46-107

LOT 46-106


BRADS WAY (VARIOUS WIDTHS)
 (BASIS FOR BEARINGS)
 N 44°11'00" W 47.85'



**RETRACEMENT SURVEY OF
 LOT 46-107
 INDIAN LAKE RESERVOIR LANDS
 PLAT CABINET A, SLIDE 431
 SECTION 36, TOWN 6, RANGE 8
 VILLAGE OF RUSSELLS POINT
 WASHINGTON TOWNSHIP
 LOGAN COUNTY, OHIO**

SURVEYED BY:

William K. Bruce
 WILLIAM K. BRUCE
 PROFESSIONAL SURVEYOR 7437
 JUNE 9, 2016



COPYRIGHT 2016 BY:
LEE SURVEYING & MAPPING CO., INC.
 117 North Madriver Street
 BELLEFONTAINE, OHIO 43311
 (937) 593-7335
 WWW.LSMINC.US
 surveys@lsminc.us
 KSS D0516 61100516 L-6110-3

THIS SURVEY WAS PREPARED IN THE ABSENCE OF A COMPLETE AND ACCURATE TITLE SEARCH AND DOES NOT GUARANTEE TITLE.

2 WORKING DAYS
BEFORE YOU DIG

CALL TOLL FREE **800-362-2764**
 OHIO UTILITIES PROTECTION SERVICE

INDEXED ON MAP
 8159 2P