

PLAT OF
BYERS HORSESHOE CHANNEL
SUBDIVISION NO 1

LOCATED IN INDIAN LAKE
 STOKES TWP, LOGAN COUNTY, O.

FOR
 RHODA BYERS

APPROVAL: We the undersigned, being the duly elected Commissioners of LOGAN COUNTY, OHIO do hereby approve this Plat as hereon shown, This 1st day of SEPTEMBER 1954.

Floyd M. Horstetter
Hugh R. Oschuck

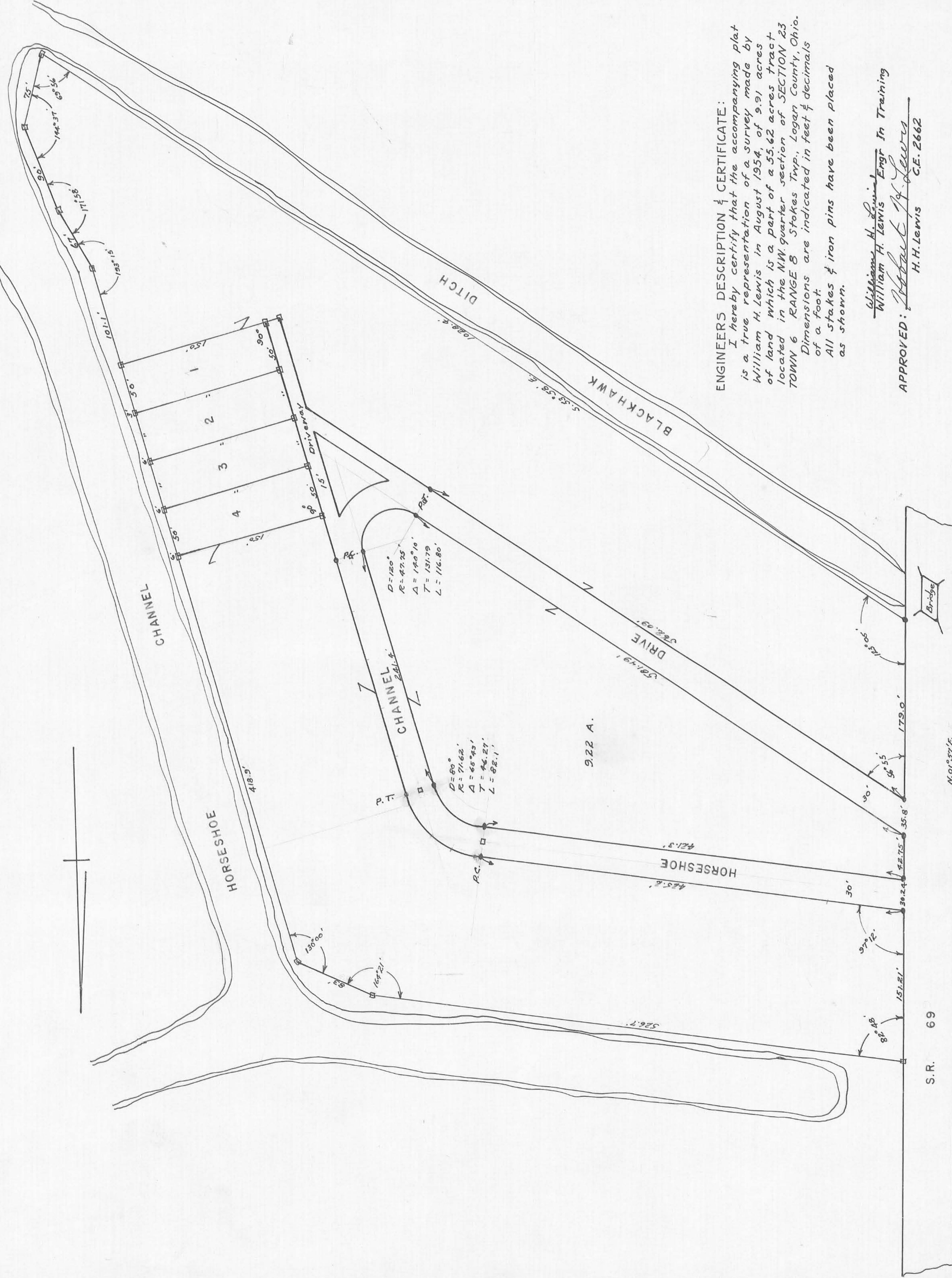
Know all men by these presents that Rhoda Byers owner of the land indicated on the accompanying plat has authorized the laying out of same which is to be known as BYERS HORSESHOE CHANNEL SUBDIVISION NO 1

In witness whereof the said Rhoda Byers has hereunto set her hand, this 1st day of SEPTEMBER 1954.
 Witness *Ed. West* Grantor *Rhoda M. Byers*
Bob Roper

STATE OF OHIO, COUNTY OF Logan, SS
 Before me a Notary Public, in and for said County, Personally appeared the above named Grantor who acknowledged that she did sign the foregoing instrument and that the same is her free act and deed.
 IN TESTIMONY WHEREOF I have hereunto subscribed my name and affixed my Official Seal this 1st day of SEPTEMBER 1954.
 MY commission expires SEPTEMBER 1960.
Ed. West
 Notary Public

AUDITORS CERTIFICATE:
 Transferred this 2nd day of August 1954
 RECORDERS CERTIFICATE:
 Filed for record this 8th day of Sept. 1954; at 1:20'clock P.M.
 Recorded in Plat Book Volume 3-C Page 93
Charles W. Bradley
 LOGAN COUNTY RECORDER

425135

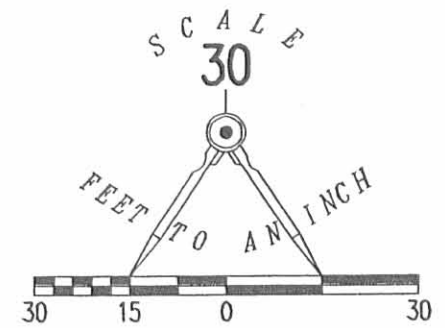
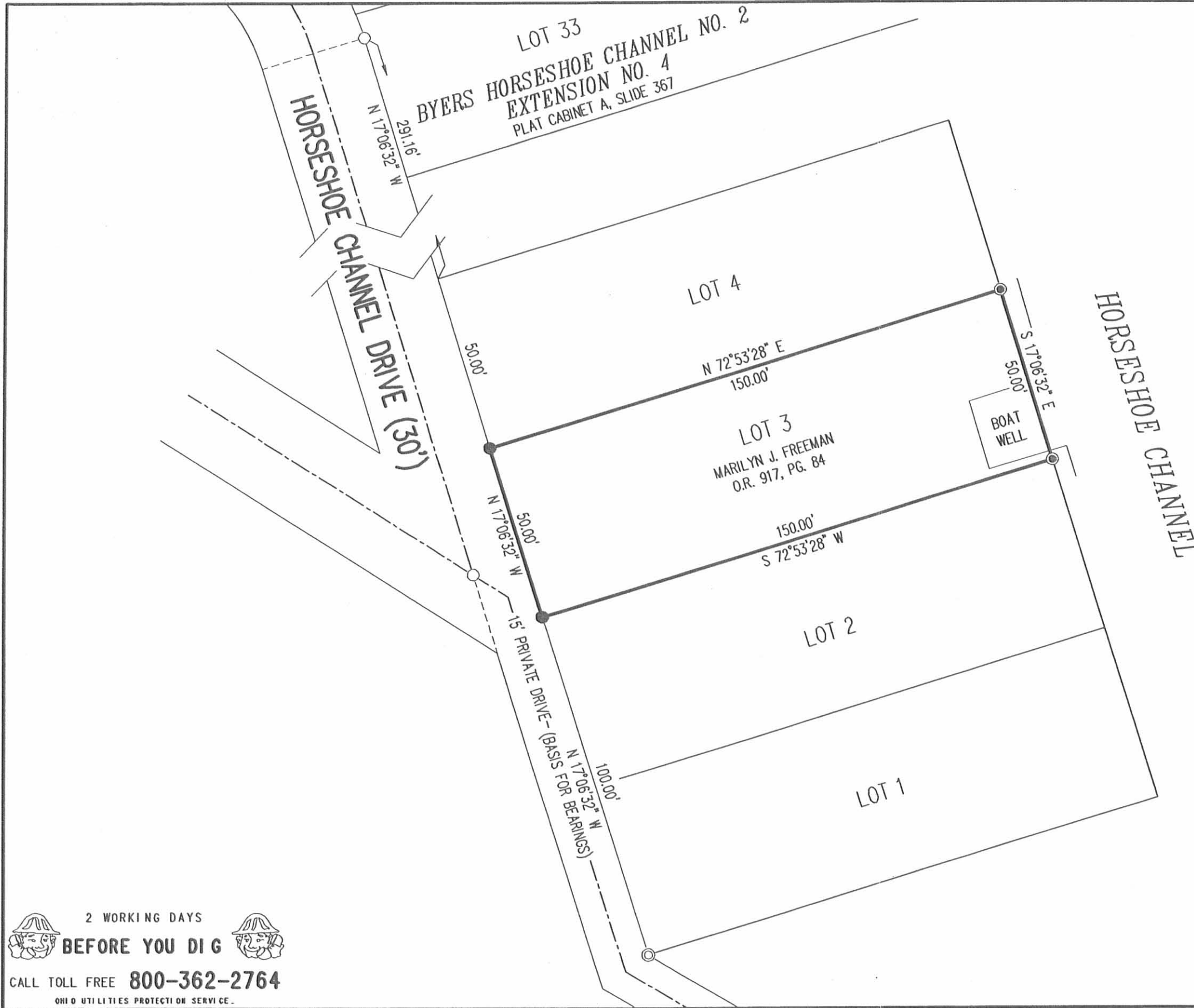


ENGINEERS DESCRIPTION & CERTIFICATE:
 I hereby certify that the accompanying plat is a true representation of a survey made by William H. Lewis in August 1954, of 9.91 acres of land which is a part of a 55.62 acres tract located in the NW quarter section of SECTION 23 TOWN 6 RANGE 8 Stokes Twp., Logan County, Ohio. Dimensions are indicated in feet & decimals of a foot.
 All stakes & iron pins have been placed as shown.

William H. Lewis Eng'r In Training
 APPROVED: *Robert M. Lewis*
 H.H. Lewis C.E. 2662

● Iron Pin
 □ 2" x 12" x 1/2" Wood Stake
 Scale 1"=60'

REC'D 5-4-09 SMY OK



**SURVEY OF THE
 MARILYN J. FREEMAN
 LOT NO. 3
 BYERS HORSESHOE CHANNEL
 SUBDIVISION NO. 1
 PLAT CABINET A, SLIDE 311
 OFFICIAL RECORD 917, PAGE 84
 SECTION 23, TOWN 6, RANGE 8
 STOKES TOWNSHIP
 LOGAN COUNTY, OHIO**

SURVEYED BY:

William K. Bruce
 WILLIAM K. BRUCE
 PROFESSIONAL SURVEYOR 7437
 APRIL 29, 2009



ORIGINAL STAMP IN GREEN

COPYRIGHT 2009 BY:
LEE SURVEYING & MAPPING CO., INC.
 117 North Madriver Street
 BELLEFONTAINE, OHIO 43311
 (937) 593-7335
 surveys@lsminc.us
 KSS D0409 4403049 L-4403-3

2 WORKING DAYS
BEFORE YOU DIG
 CALL TOLL FREE **800-362-2764**
 OHIO UTILITIES PROTECTION SERVICE

INDEXED ON MAP
 2707 IP

LEGEND

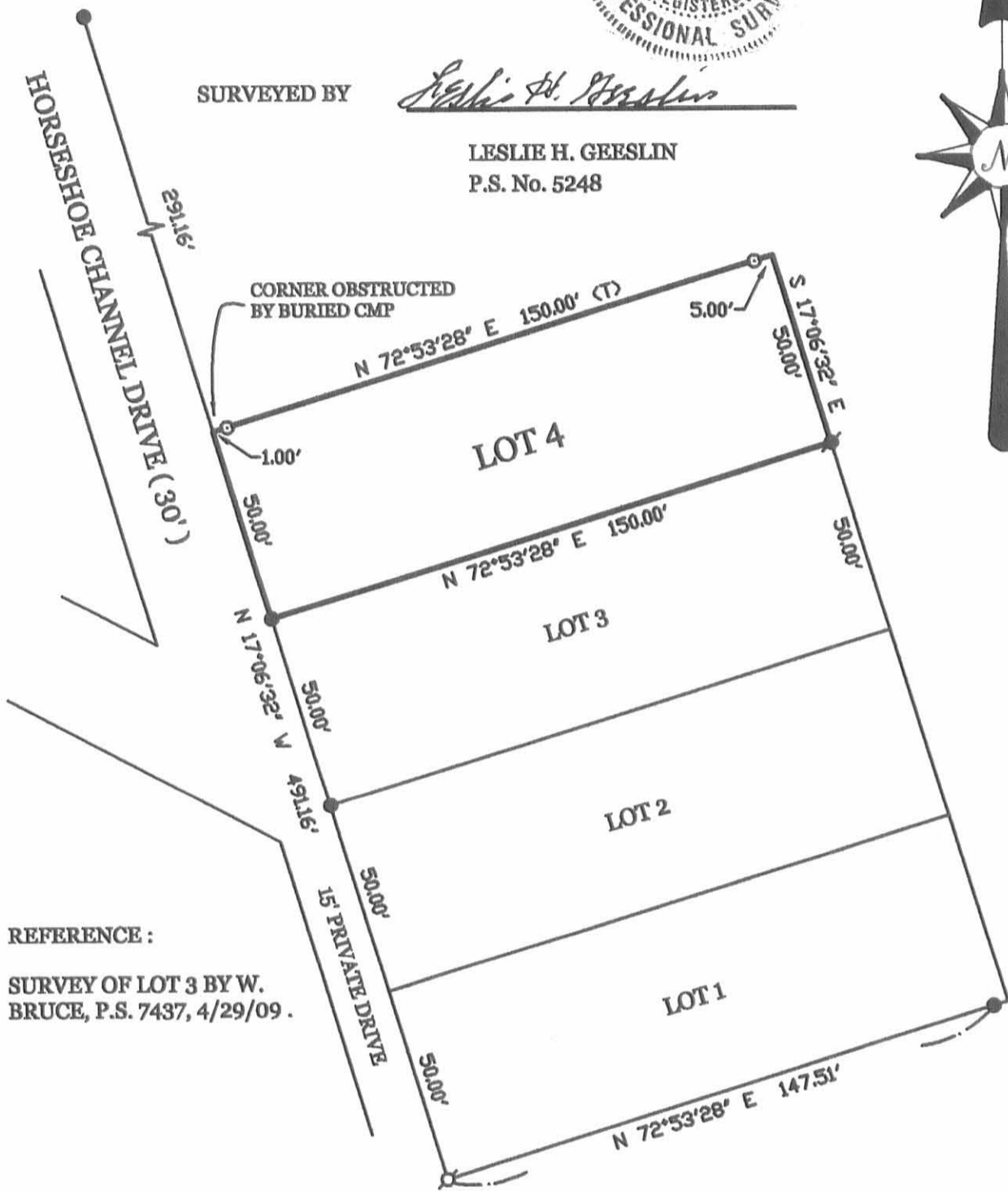
- ⊙ = P.K. NAIL FOUND.
- = IRON PIPE FOUND.
- = 5/8 INCH IRON BAR FOUND.
- ⊙ = 5/8 INCH IRON BAR SET.



SURVEYED BY

Leslie H. Geeslin

LESLIE H. GEESLIN
P.S. No. 5248



REFERENCE :

SURVEY OF LOT 3 BY W. BRUCE, P.S. 7437, 4/29/09 .

STILL SURVEY

OF LOT 4 IN BYERS HORSESHOE CHANNEL SUBDIVISION NO. 1 (PLAT CABINET A , SLIDE 311) , STOKES TOWNSHIP , LOGAN COUNTY , OHIO .

SCALE 1" = 40'

JUNE 22 , 2009



<p>GEESLIN LAND SURVEYING</p> <p>P.O. BOX 274 RUSHSVLVANIA , OHIO 43347 PHONE: (937) 468-7265</p>	<p>PERMANENT PARCEL No. _____</p>		
	<p>Part of: _____ Sec. _____ T. _____ R. _____ Township _____</p>		
	<p>Grantor: _____</p>		<p>Area Retained: _____ Acres</p>
	<p>Grantee: _____</p>		<p>Area Retained: _____ Acres</p>
<p>Deed References: _____</p>			
<p>APPROVALS: AGENCY: _____</p>	<p>Board of Health Date _____</p>	<p>Township Zoning Officer Date _____</p>	<p>County Engineer Date _____</p>

INDEXED ON MAP
 2707 2P