

Mount Survey

Mount to Mount  
Parcel No. 1

October 5, 1974

The following described real estate situated in the Township of Stokes, County of Logan, State of Ohio and being contiguous to the Gross Allotment as recorded in Plat Book 4 Volume D Page 27, Logan County Recorders Office and being a part of Gross Drive (Private) as claimed by the State of Ohio and deeded to Ralph Wanamaker et al as recorded in Deed Volume 353 Page 591, Logan County Recorders Office. Said parcel being more particularly described as follows:

Being a part of Virginia Military Survey No. 12277 and beginning at an iron pipe in the north line of Lot No. 5 and the south line of Gross Drive of Gross Allotment, that is N.  $79^{\circ} 11'$  W. 55.05 feet from the northeast corner to Lot No. 5, said iron pipe being the so called State Line;

Thence with the north line of Lot No. 5 of Gross Allotment and Lot No. 46-399 of Indian Lake Reservoir Lands, N.  $79^{\circ} 11'$  W. 59.40 feet to the shore line of Indian Lake, passing through an iron pipe at the northwest corner to Lot No. 5 at 53.40 feet;


Thence with the shore line of Indian Lake, Northerly 8.0 feet, plus or minus, to a point;

Thence S.  $79^{\circ} 11'$  E. 56.63 feet to an iron bar in the so called State Line, passing through an iron bar at 2.80 feet;

Thence with the so called State Line, S.  $10^{\circ} 26'$  W. 7.50 feet to the place of beginning, containing 0.0117 Acres, more or less.

The above being surveyed out of a present 0.0435 Acre tract in the name of Ralph L. Mount et al.

I hereby certify that this is a true and accurate description of a survey made by me on October 5, 1974.



*Daniel E. Gilbert*  
Daniel E. Gilbert, P.S.  
Reg. Sur. No. 5402  
1041 N. Main St.  
Bellefontaine, Ohio 43311

Mount Survey

Mount to Fornshell  
Parcel No. 2

October 5, 1974

The following described real estate situated in the Township of Stokes, County of Logan, State of Ohio and being contiguous to the Cross Allotment as recorded in Plat Book L Volume D page 27, Logan County Recorders Office and being a part of Cross Drive (Private) as claimed by the State of Ohio and deeded to Ralph Wanamaker et al as recorded in Deed Volume 353 Page 591, Logan County Recorders Office. Said parcel being more particularly described as follows:

Being a part of Virginia Military Survey No. 12277 and beginning at an iron pipe in the north line of Lot No. 5 and the south line of Cross Drive of Cross Allotment, that is N. 79° 11' W. 55.05 feet from the northeast corner to Lot No. 5, said iron pipe being the so called State Line;

Thence with the so called State Line, N. 10° 26' E. 7.50 feet to an iron bar, for the true place of beginning;

Thence N. 79° 11' W. 56.63 feet to the shore line of Indian Lake, passing through an iron bar at 53.83 feet;


Thence with the shore line of Indian Lake, Northerly 7.5 feet, plus or minus, to a point;

Thence S. 79° 11' E. 56.08 feet to an iron bar in the so called State Line, passing through an iron bar at 1.8 feet;

Thence with the so called State Line, S. 10° 26' W. 7.50 feet to the place of beginning, containing 0.0106 Acres, more or less.

The above being surveyed out of a present 0.0435 Acre tract in the name of Ralph L. Mount et al.

I hereby certify that this is a true and accurate description of a survey made by me on October 5, 1974.



*Daniel E. Gilbert*  
Daniel E. Gilbert, P.S.  
Reg. Sur. No. 5402  
1041 N. Main St.  
Bellefontaine, Ohio 43311

Mount Survey

Mount to Racette  
Parcel No. 3

October 5, 1974

The following described real estate situated in the Township of Stokes, County of Logan, State of Ohio and being contiguous to the Gross Allotment as recorded in Plat Book 4 Volume D Page 27, Logan County Recorders Office and being a part of Gross Drive (Private) as claimed by the State of Ohio and deeded to Ralph Wanamaker et al as recorded in Deed Volume 353 Page 591, Logan County Recorders Office. Said parcel being more particularly described as follows:

Being a part of Virginia Military Survey No. 12277 and beginning at an iron pipe in the north line of Lot No. 5 and the south line of Gross Drive of Gross Allotment, that is N. 79° 11' W. 55.05 feet from the northeast corner to Lot No. 5, said iron pipe being the so called State Line;

Thence with the so called State Line, N. 10° 26' E. 15.00 feet to an iron bar, for the true place of beginning;

Thence N. 79° 11' W. 56.08 feet to the shore line of Indian Lake, passing through an iron bar at 54.28 feet;


Thence with the shore line of Indian Lake, northerly 7.5 feet, plus or minus, to a point;

Thence S. 79° 11' E. 55.84 feet to an iron bar in the so called State Line, passing through an iron bar at 1.1 feet;

Thence with the so called State Line, S. 10° 26' W. 7.50 feet to the place of beginning, containing 0.0105 Acres, more or less.

The above being surveyed out of a present 0.0435 Acre tract in the name of Ralph L. Mount et al.

I hereby certify that this is a true and accurate description of a survey made by me on October 5, 1974.



*Daniel E. Gilbert*  
Daniel E. Gilbert, P.S.  
Reg. Sur. No. 5402  
1011 N. Main St.  
Bellefontaine, Ohio 43111

Mount Survey

Mount to Robinson  
Parcel No. 4

October 5, 1974

The following described real estate situated in the Township of Stokes, County of Logan, State of Ohio and being contiguous to the Gross Allotment as recorded in Plat Book 4 Volume D Page 27, Logan County Recorders Office and being a part of Gross Drive (Private) as claimed by the State of Ohio and deeded to Ralph Wanamsker et al as recorded in Deed Volume 353 Page 591, Logan County Recorders Office. Said parcel being more particularly described as follows:

Being a part of Virginia Military Survey No. 12277 and beginning at an iron pipe in the north line of Lot No. 5 and the south line of Gross Drive of Gross Allotment, that is N. 79° 11' W. 55.05 feet from the northeast corner to Lot No. 5, said iron pipe being the so called State Line;

Thence with the so called State Line, N. 10° 26' E. 22.50 feet to an iron bar, for the true place of beginning;

Thence N. 79° 11' W. 55.84 feet to the shore line of Indian Lake, passing through an iron bar at 54.74 feet;


Thence with the shore line of Indian Lake, Northerly 7.8 feet, plus or minus, to a point, said point being in the south line of Lot No. 46-398, Indian Lake Reservoir lands and Lot No. 6, Gross Allotment;

Thence with the south line of Lot No. 46-398 and Lot No. 6, S. 79° 11' E. 57.49 feet to an iron bar in the so called State Line, passing through an iron bar at 2.3 feet;

Thence with the so called State Line, S. 10° 26' W. 7.50 feet to the place of beginning, containing 0.0107 Acres, more or less.


The above being surveyed out of a present 0.0435 Acre tract in the name of Ralph L. Mount et al.

I hereby certify that this is true and accurate description of a survey made by me on October 5, 1974.



*Daniel E. Gilbert*  
Daniel E. Gilbert, P.S.  
Reg. Sur. No. 5402  
Bellefontaine, Ohio 43311

ROBERT B. SPILLER  
 Lot 6 - PART A.  
 GROSS ALLOTMENT  
 Lot 46-398  
 INDIAN LAKE RESERVOIR LANDS



VERMELLA LEDNA SWANIGAN  
 Lot 5  
 GROSS ALLOTMENT  
 Lot 46-399  
 INDIAN LAKE RESERVOIR LANDS  
 • - 5/8"  $\phi$  IRON BARS SET.

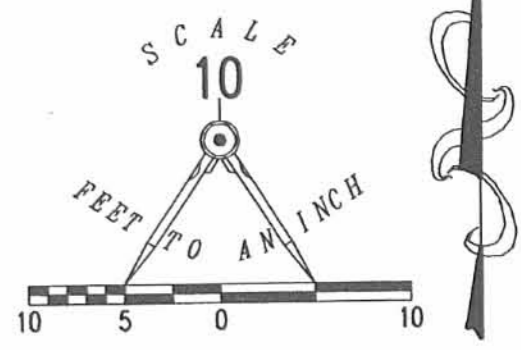
MOUNT SURVEY  
 V.M.S. No. 12277  
 GROSS ALLOTMENT  
 STOKES TOWNSHIP  
 LOGAN COUNTY, OHIO  
 OCTOBER, 5, 1974

SCALE: 1" = 100'

SURVEYED AND PLATED BY:  
 DANIEL E. GILBERT, P.S.  
 REG. SUR. NO. 5402  
 1041 N. MAIN ST.  
 BELLEFONTAINE, OHIO 43311

INDEXED ON MAP

REC'D 5-19-04 SVMAC



- LEGEND
- 5/8 INCH IRON ROD SET
  - 5/8 INCH IRON ROD FOUND
  - ⊗ "X" CUT IN CONCRETE
  - ⊙ 1/2 INCH IRON PIPE FOUND IN CONCRETE

A RETRACEMENT SURVEY OF A  
0.0435 ACRE TRACT  
VIRGINIA MILITARY SURVEY 12277  
INDIAN LAKE STATE PARK  
STOKES TOWNSHIP  
LOGAN COUNTY, OHIO



SURVEYED BY:  
*Jeffrey I. Lee*  
JEFFREY I. LEE  
PROFESSIONAL SURVEYOR 6359  
MAY 11, 2004  
REVISED MAY 18, 2004

COPYRIGHT 2004 BY:  
LEE SURVEYING & MAPPING CO., INC.  
117 North Madriver Street  
BELLEFONTAINE, OHIO 43311  
(937) 593-7335

2 WORKING DAYS  
BEFORE YOU DIG  
CALL TOLL FREE 800-362-2764  
OHIO UTILITIES PROTECTION SERVICE.

INDEXED ON MAP  
5675 2P

ADW D412 2000044 L-2000-3