

Wendall Smith Survey
Lots 555pt-556-590pt
Orchard Island

December 13, 1971

The following described real estate situated in the Township of Washington, County of Logan, State of Ohio and being part of Section 36 T.6S. R.8E. and also being a part of Lot 555, all of Lot 556 and a part of Lot 590, Orchard Island Plat as the same is recorded in Plat Book B Vol. 2 Page 121, Logan County Recorders Office and being more particularly described as follows:

Beginning at an iron pipe, southeast corner to Lot No. 556 and southwest corner to Lot No. 557 and in the north line of Chautauqua Boulevard;

Thence with the south line of Lot No.'s 556 and 555, S. 52° 00' W. 45.00 feet to an iron bar, passing the southwest corner of Lot No. 556 at 40.00 feet;

Thence N. 38° 00' W. 132.17 feet to an iron bar in the north line of Lot No. 590 and the south line of Orchard Avenue, passing through an iron bar in the north line of Lot No. 555 and the south line of Lot No. 590 at 87.50 feet;

Thence with the south line of Orchard Avenue, N. 24° 57' E. 36.81 feet to an iron bar at the most northerly corner to Lot No. 590 and being the northwest corner to Lot No. 589;

Thence with the line between Lots 589 and 590, S. 65° 03' E. 68.85 feet to an iron bar in the north line of Lot No. 557;

Thence with the north line of Lot No. 557, S. 52° 00' W. 19.10 feet to an iron pipe, said iron pipe being the northwest corner to Lot No. 557 and northeast corner to Lot No. 556;

Thence with the line between Lots 556 and 557, S. 38° 00' E. 87.50 feet to the place of beginning.

I hereby certify that this is a true and accurate description of a survey made by me on December 11, 1971.



Daniel E. Gilbert
Daniel E. Gilbert, P.S.
Reg. Sur. No. 5402
1041 N. Main St.
Bellefontaine, Ohio 43311
INDEXED ON MAP
5066 1D

Wendall Smith Survey
Lots 553-554-555pt-590pt
Orchard Island
House Lot

July 24, 1976

The following described real estate situated in the Township of Washington, County of Logan, State of Ohio and being part of Section 36 T.6S. R.8E. and also being all of Lot No. 553, 554, a part of 555 and a part of 590, Orchard Island Plat as the same is recorded in Plat Book B Vol. 2 Page 121, Logan County Recorders Office and being more particularly described as follows:

Beginning at the southwest corner to Lot No. 553, at the intersection of the east line of Orchard Avenue and the north line of Chautauqua Boulevard;

Thence with the north line of Chautauqua Boulevard, N. $52^{\circ} 00'$ E. 142.00 feet to an iron bar in the south line of Lot No. 555;

Thence N. $38^{\circ} 00'$ W. 70.00 feet to an iron bar;


Thence S. $52^{\circ} 00'$ W. 18.00 feet to an iron bar;

Thence N. $48^{\circ} 30'$ W. 43.12 feet to an iron bar in the north line of Lot No. 590 and the south line of Orchard Avenue;

Thence with the south and east lines of Orchard Avenue, S. $24^{\circ} 57'$ W. 73.20 feet to an iron bar at the beginning of a curve to the left having the following properties, central angle - $61^{\circ} 00'$, radius - 93.00 feet, chord distance - 94.40 feet, thence with an arc distance 99.01 feet to the place of beginning.

There is 669 square feet in the west part of Lot No. 590 and 1575 square feet in the west part of Lot No. 555.

I hereby certify that this is a true and accurate description of a survey made by me on July 24, 1976.


Daniel E. Gilbert, P.S.
Reg. Sur. No. 5402
1011 N. Main St.
Bellefontaine, Ohio 43311



Wendal Smith Survey
Lots 555pt-556pt
Orchard Island
Cottage Lot

July 24, 1976

The following described real estate situated in the Township of Washington, County of Logan, State of Ohio and being part of Section 36 T.6S. R.8E. and also being a part of Lot 555 and part of Lot 556, Orchard Island Plat as the same is recorded in Plat Book B Volume 2 Page 121, Logan County Recorders Office and being more particularly described as follows:

Beginning at an iron pipe at the southeast corner to Lot No. 556 and in the north line of Chautauqua Boulevard;

Thence with the north line of Chautauqua Boulevard, S. 52° 00' W. 58.00 feet to an iron bar, passing the southwest corner to Lot No. 556 at 40.00 feet, said iron bar is in the south line of Lot No. 555;

Thence N. 38° 00' W. 70.00 feet to an iron bar;

Thence N. 52° 00' E. 58.00 feet to an iron bar in the east line of Lot No. 556, passing through the west line of Lot No. 556 at 18.00 feet;

Thence with the east line of Lot No. 556, S. 38° 00' E. 70.00 feet to the place of beginning.

There is 1260 square feet in Lot No. 555 and 2800 square feet in Lot No. 556.

I hereby certify that this is a true and accurate description of a survey made by me on July 24, 1976.

Daniel E. Gilbert
Daniel E. Gilbert, P.S.
Reg. Sur. No. 5402
1041 N. Main St.
Bellefontaine, Ohio 43311



Wendall Smith Survey
Lots 555pt-556pt-590pt
Orchard Island
Mobile Home Lot

July 24, 1976

The following described real estate situated in the Township of Washington, County of Logan, State of Ohio and being part of Section 36 T.6S. R.8E. and also being a part of Lot 555, part of Lot 556 and part of Lot 590, Orchard Island Plat as the same is recorded in Plat Book B Page 2 Page 121, Logan County Recorders Office and being more particularly described as follows:

Beginning at an iron bar at the most northerly corner to Lot No. 590 in the south line of Orchard Avenue and a westerly corner to Lot No. 589;

Thence with the line between Lot 589 and 590, S. 65° 03' E. 68.85 feet to an iron bar in the north line of Lot No. 557;

Thence with the north line of Lot No. 557, S. 52° 00' W. 19.10 feet to an iron pipe at the northeast corner to Lot No. 556;

Thence with the line between Lot 556 and 557, S. 38° 00' E. 17.50 feet to an iron bar;


Thence S. 52° 00' W. 76.00 feet to an iron bar, passing through the west line of Lot No. 556 at 40.00 feet and an iron bar at 58.00 feet;

Thence N. 48° 30' W. 43.12 feet to an iron bar in the south line of Orchard Avenue;

Thence with the south line of Orchard Avenue and the north line of Lot No. 590, N. 24° 57' E. 80.36 feet to the place of beginning.

There is 665 square feet in Lot No. 555, 700 square feet in Lot No. 556 and 3882 square feet in Lot No. 590.

I hereby certify that this is a true and accurate description of a survey made by me on July 24, 1976.


Daniel E. Gilbert, P.S.
Reg. Syr. No. 5402
1041 N. Main St.
Bellefontaine, Ohio 43311

INDEXED ON MAP
5066 2D-3

N



SURVEY OF LOTS 553, 554, 555, 556, 590
 ORCHARD ISLAND
 WASHINGTON TOWNSHIP
 LOGAN COUNTY, OHIO
 JULY 26, 1976

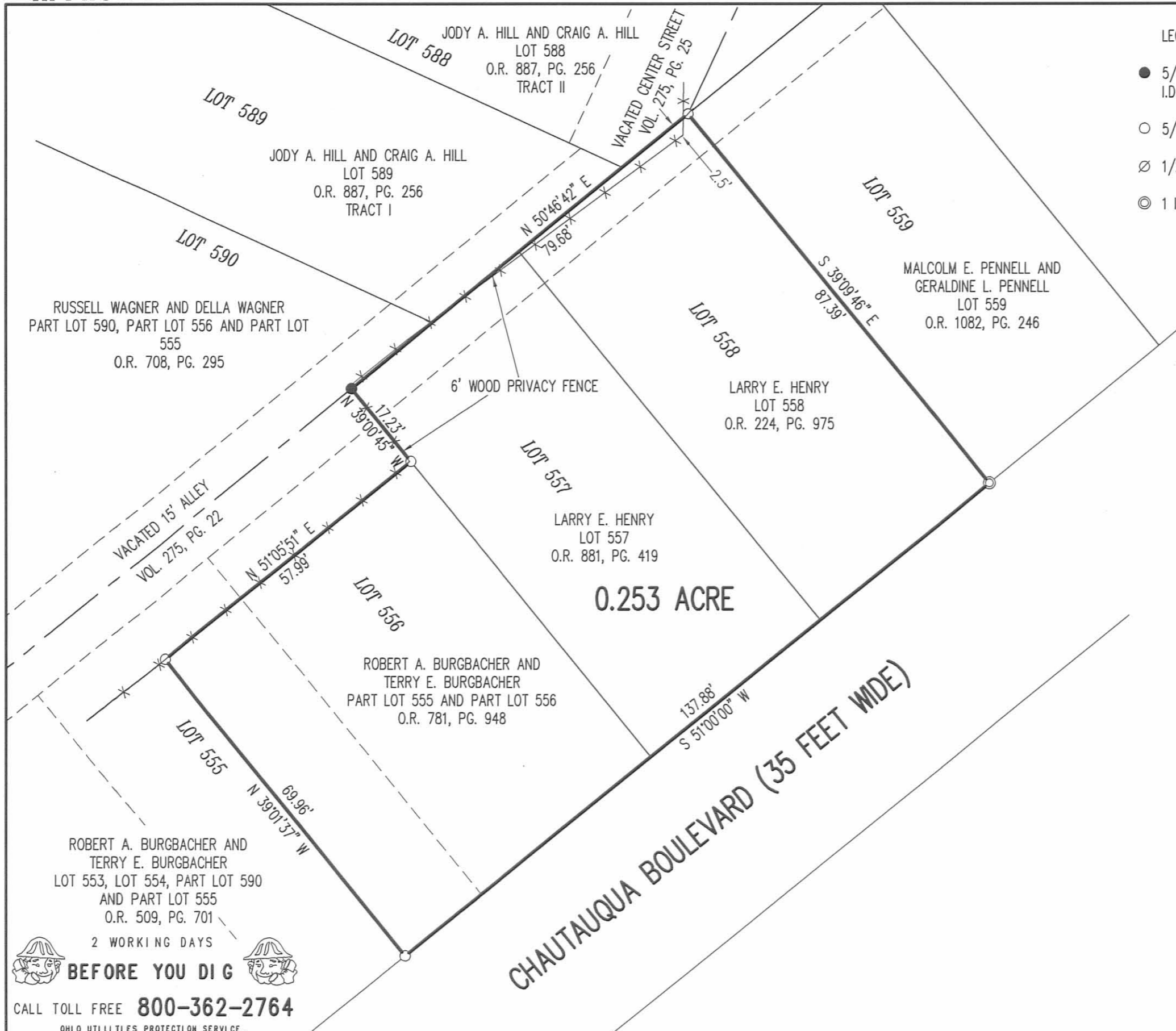
SURVEYED AND PLATTED BY:
 DANIEL E. GILBERT, P.S.
 REG. SUR. No. 5402
 1041 N. MAIN ST.
 BELLEFONTAINE, OHIO 43311

5066 2P
 INDEXED ON MAP

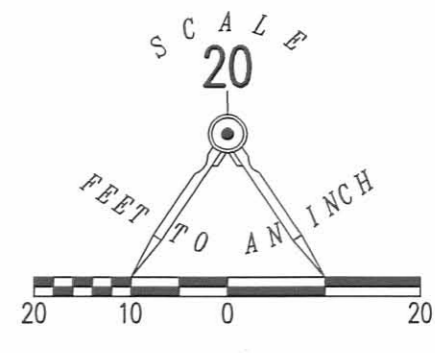
SCALE: 1" = 20'

12-7-12

APPROVED



- LEGEND
- 5/8 INCH IRON ROD SET WITH PLASTIC I.D. CAP STAMPED "LSM7437"
 - 5/8 INCH IRON ROD FOUND
 - ∅ 1/2 IRON ROD FOUND
 - ◎ 1 INCH IRON PIPE FOUND



**A RETRACEMENT SURVEY OF
 LOTS 557, 558, HALF OF A VACATED ALLEY
 AND PART OF LOT 555 AND 556
 ORCHARD ISLAND
 PLAT CABINET A, SLIDE 219
 SECTION 36, TOWN 6-S, RANGE 8-E
 WASHINGTON TOWNSHIP
 LOGAN COUNTY, OHIO**

SURVEYED BY:

William K. Bruce
 WILLIAM K. BRUCE
 PROFESSIONAL SURVEYOR 7437
 NOVEMBER 29, 2012



COPYRIGHT 2012 BY:
LEE SURVEYING & MAPPING CO., INC.
 117 North Madriver Street
 BELLEFONTAINE, OHIO 43311
 (937) 593-7335
 WWW.LSMINC.US
 surveys@lsminc.us

ADW D1112 54391112 L-5439-3

BEFORE YOU DIG
 CALL TOLL FREE **800-362-2764**
 OHIO UTILITIES PROTECTION SERVICE

INDEXED ON MAP
 5066 4D